

**RWE Renewables UK Dogger Bank
South (West) Limited**

**RWE Renewables UK Dogger Bank
South (East) Limited**

Dogger Bank South Offshore Wind Farms

Environmental Statement

Volume 7

Appendix 22-7 Geophysical Assessment Report

Part 7 of 9

June 2024

Application Reference: 7.22.22.7

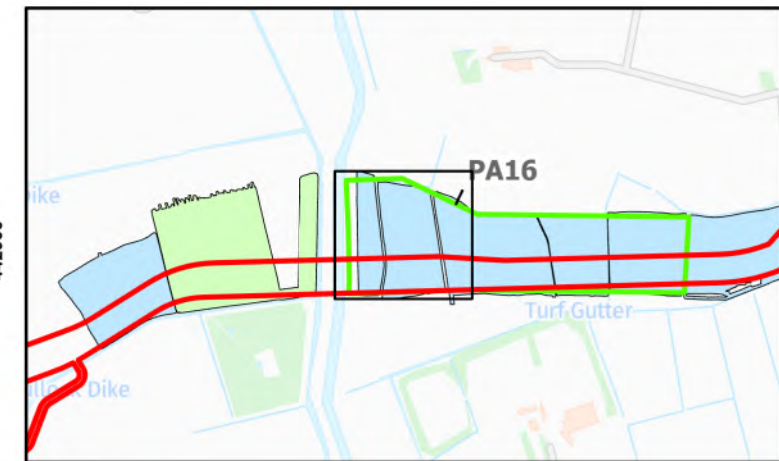
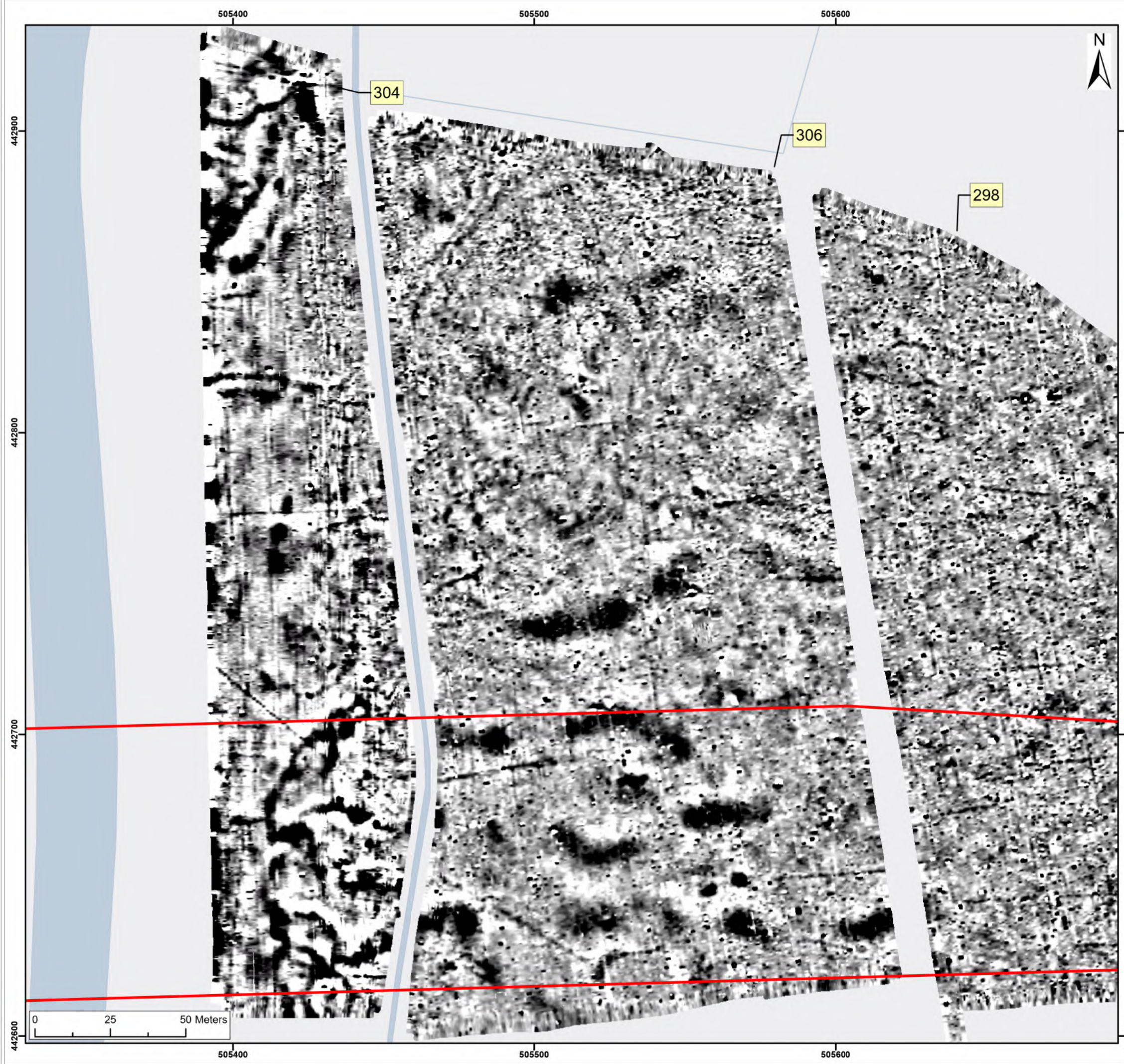
APFP Regulation: 5(2)(a)

Revision: 01

Unrestricted



| | | | | | |
|--|--|--------------------------------|----------------------------|-------------------|--------------------|
| Company: | RWE Renewables UK Dogger Bank South (West) Limited and RWE Renewables UK Dogger Bank South (East) Limited | Asset: | Development | | |
| Project: | Dogger Bank South Offshore Wind Farms | Sub Project/Package: | Consents | | |
| Document Title or Description: | Appendix 22-7 Geophysical Assessment Report - Part 7 of 9 | | | | |
| Document Number: | 004300166-01 | Contractor Reference Number: | PC2340-AOC-ON-ZZ-AX-Z-0117 | | |
| <p><i>COPYRIGHT © RWE Renewables UK Dogger Bank South (West) Limited and RWE Renewables UK Dogger Bank South (East) Limited, 2024. All rights reserved.</i></p> <p><i>This document is supplied on and subject to the terms and conditions of the Contractual Agreement relating to this work, under which this document has been supplied, in particular:</i></p> <p>LIABILITY</p> <p><i>In preparation of this document RWE Renewables UK Dogger Bank South (West) Limited and RWE Renewables UK Dogger Bank South (East) Limited has made reasonable efforts to ensure that the content is accurate, up to date and complete for the purpose for which it was contracted. RWE Renewables UK Dogger Bank South (West) Limited and RWE Renewables UK Dogger Bank South (East) Limited makes no warranty as to the accuracy or completeness of material supplied by the client or their agent.</i></p> <p><i>Other than any liability on RWE Renewables UK Dogger Bank South (West) Limited and RWE Renewables UK Dogger Bank South (East) Limited detailed in the contracts between the parties for this work RWE Renewables UK Dogger Bank South (West) Limited and RWE Renewables UK Dogger Bank South (East) Limited shall have no liability for any loss, damage, injury, claim, expense, cost or other consequence arising as a result of use or reliance upon any information contained in or omitted from this document.</i></p> <p><i>Any persons intending to use this document should satisfy themselves as to its applicability for their intended purpose.</i></p> <p><i>The user of this document has the obligation to employ safe working practices for any activities referred to and to adopt specific practices appropriate to local conditions.</i></p> | | | | | |
| Rev No. | Date | Status/Reason for Issue | Author | Checked by | Approved by |
| 01 | June 2024 | Final for DCO Application | AOC | RWE | RWE |



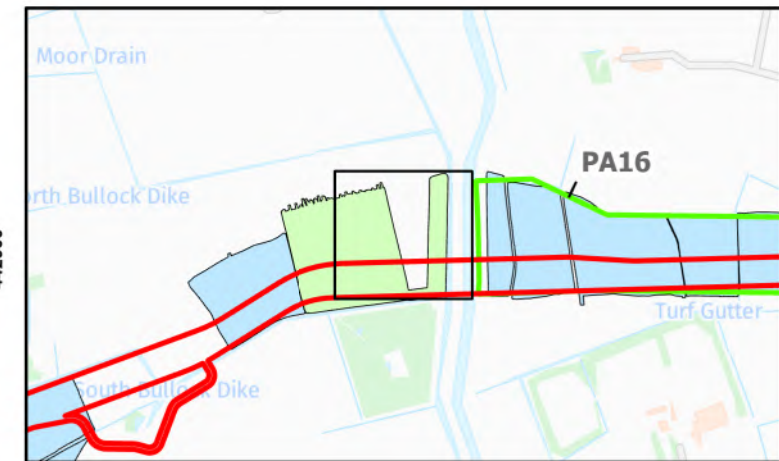
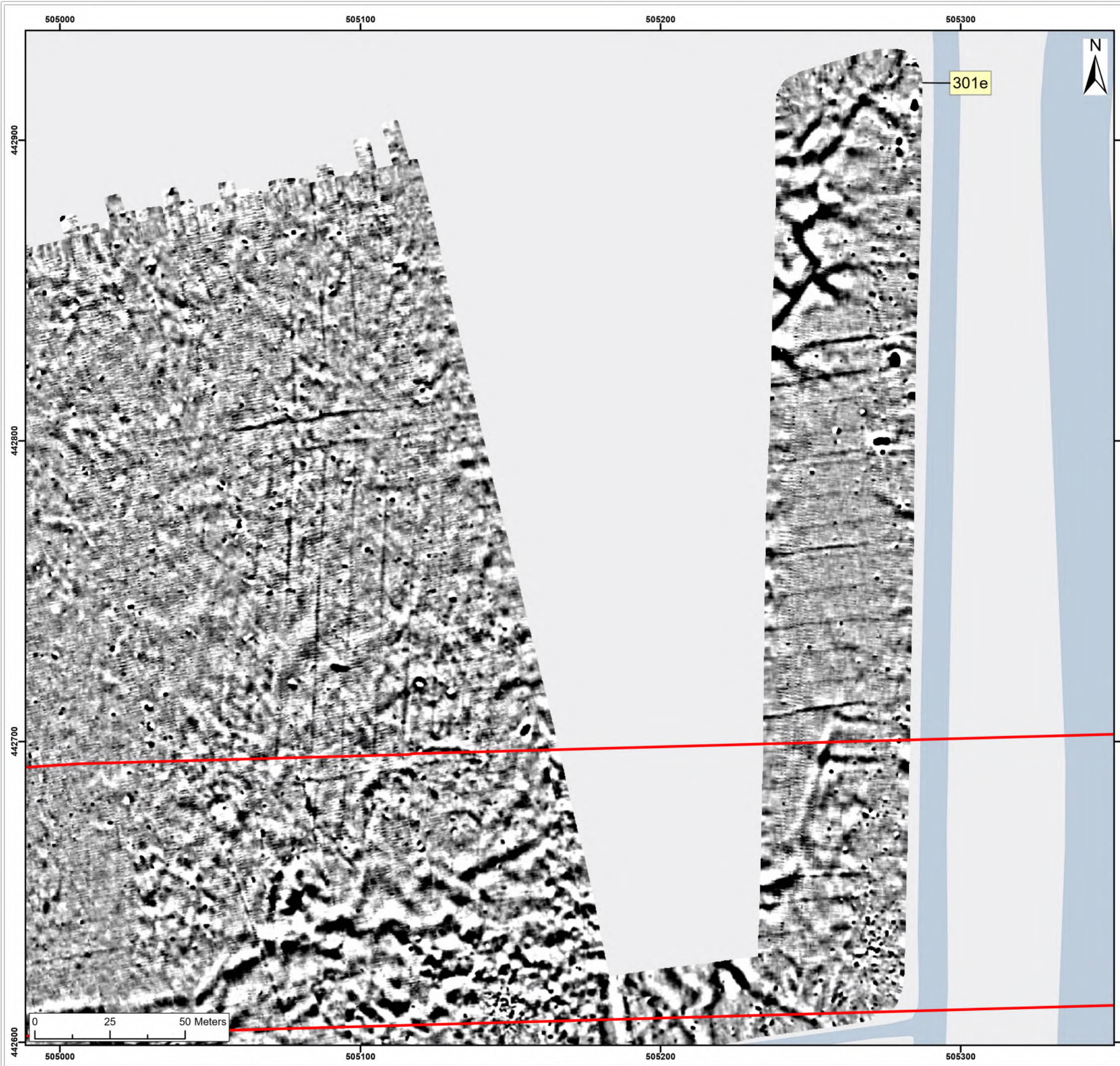
Legend:

Onshore Development Area

2nT

-1nT

| | | | | | | | |
|--|-----|--|-------------|--|-------------------|-----|-----|
| | | | | | | | |
| | | | | | | | |
| SX | P05 | 24/01/2024 | Draft | | SO | AG | JL |
| SUI | REV | DATE | DESCRIPTION | | DRW | CHK | APR |
| Title: <div>Archive Greyscale Images: 298, 306, 304</div> | | | | | | | |
| Figure:22-7-369 | | Drawing No: PB2340-RHD-ZZ-ZZ-DR-Z-0369 | | | | | |
| Co-ordinate system: British National Grid | | | | Page Size: A3 | Scale: 1:1,250 | | |
| Project: Dogger Bank South Offshore Wind Farms | | | | Report: Archaeological Geophysical Survey Report | | | |



Legend:

Onshore Development Area

2nT

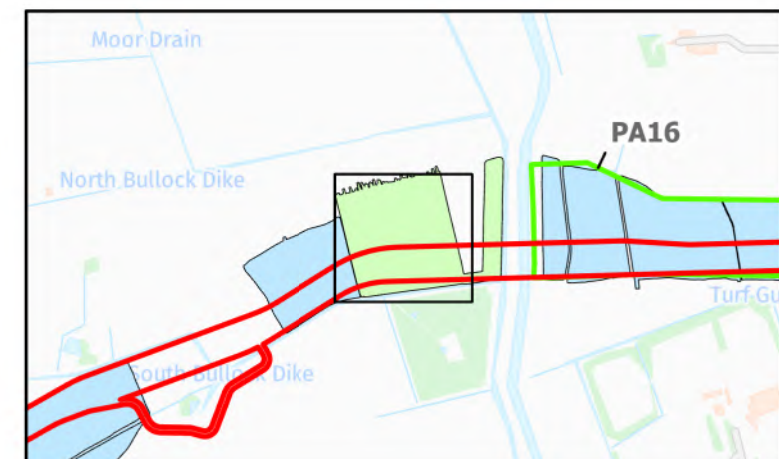
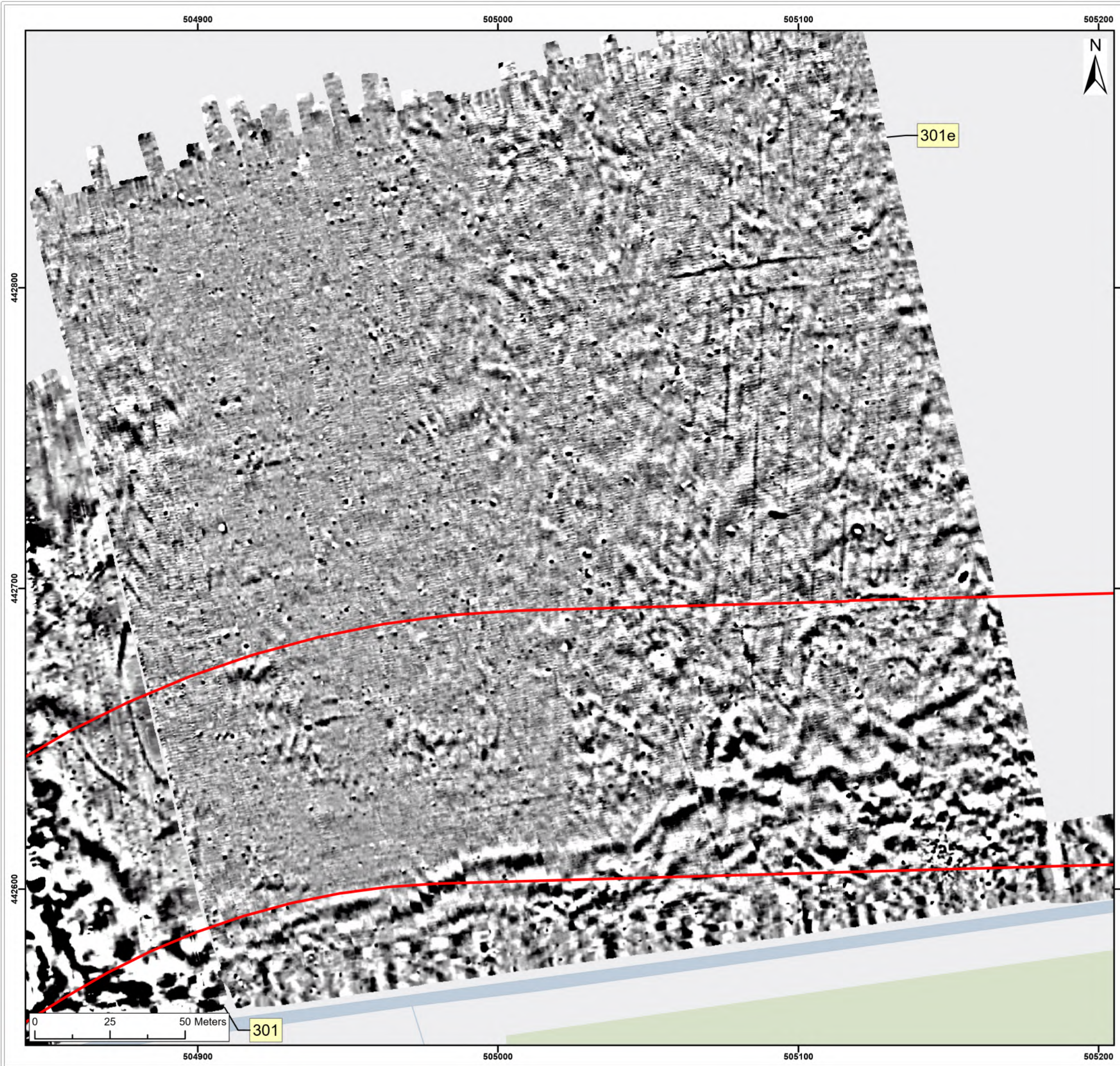
-1nT

| | | | | | | |
|-----|-----|------------|-------------|-----|-----|-----|
| | | | | | | |
| | | | | | | |
| SX | P05 | 24/01/2024 | Draft | SO | AG | JL |
| SUI | REV | DATE | DESCRIPTION | DRW | CHK | APR |

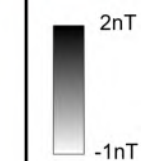
Title:

Archive Greyscale Images:
301e

| | | | |
|--|--|--|-------------------|
| Figure:22-7-370 | Drawing No: PB2340-RHD-ZZ-ZZ-DR-Z-0370 | | |
| Co-ordinate system: British National Grid | | Page Size: A3 | Scale: 1:1,250 |
| Project: Dogger Bank South Offshore Wind Farms | | Report: Archaeological Geophysical Survey Report | |



Legend:
 Onshore Development Area



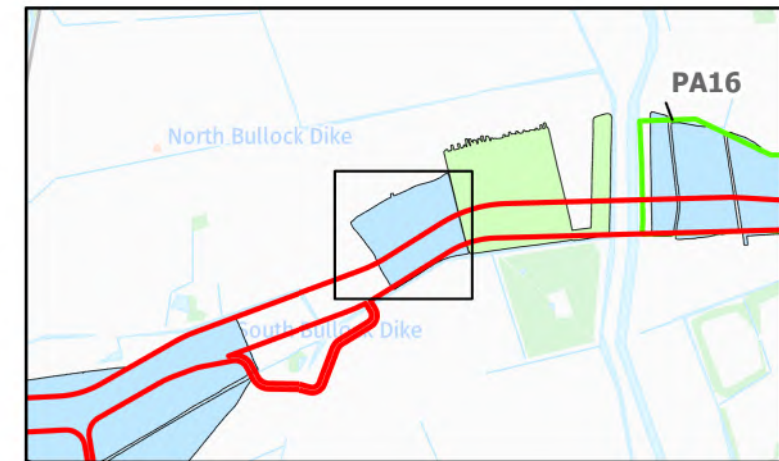
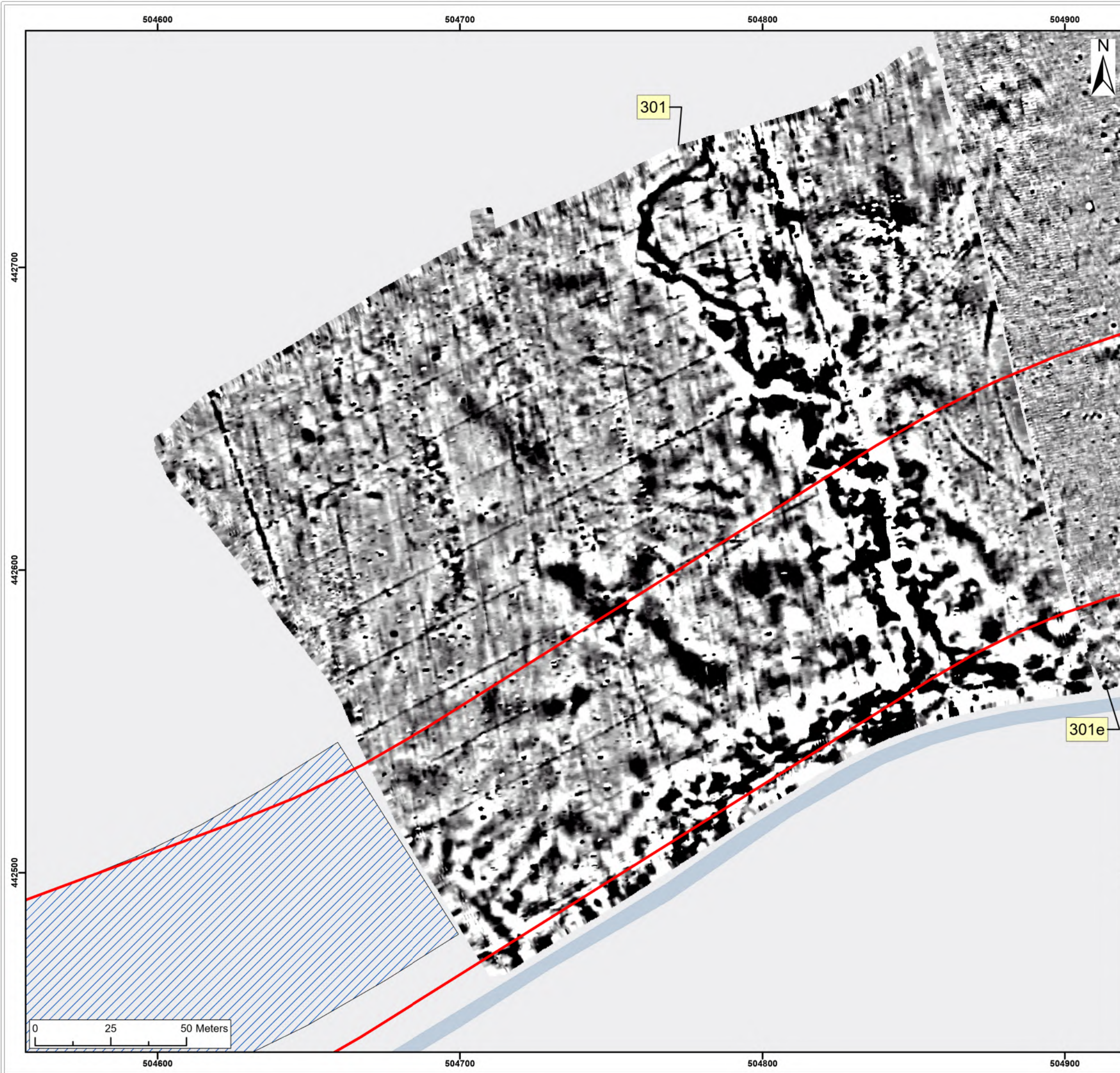
| | | | | | | |
|-----|-----|------------|-------------|-----|-----|-----|
| | | | | | | |
| | | | | | | |
| SX | P05 | 24/01/2024 | Draft | SO | AG | JL |
| SUI | REV | DATE | DESCRIPTION | DRW | CHK | APR |

Title:
Archive Greyscale Images:
301e

Figure:22-7-371 Drawing No: PB2340-RHD-ZZ-ZZ-DR-Z-0371

| | | |
|--|------------------|-------------------|
| Co-ordinate system: British National Grid | Page Size: A3 | Scale: 1:1,250 |
|--|------------------|-------------------|

| | |
|--|--|
| Project: Dogger Bank South Offshore Wind Farms | Report: Archaeological Geophysical Survey Report |
|--|--|



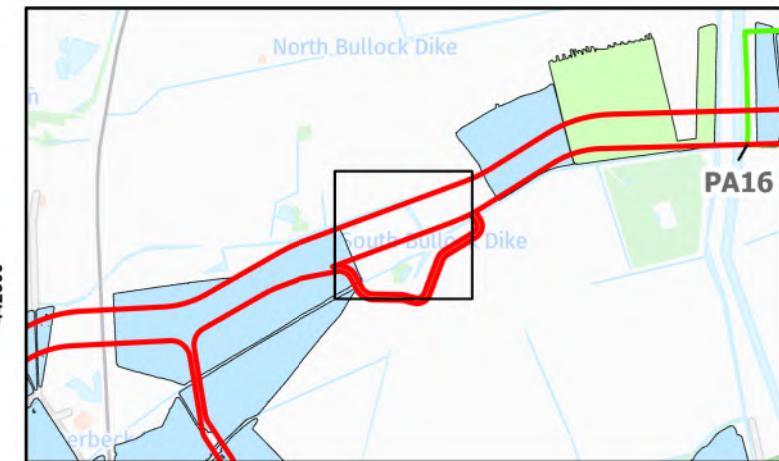
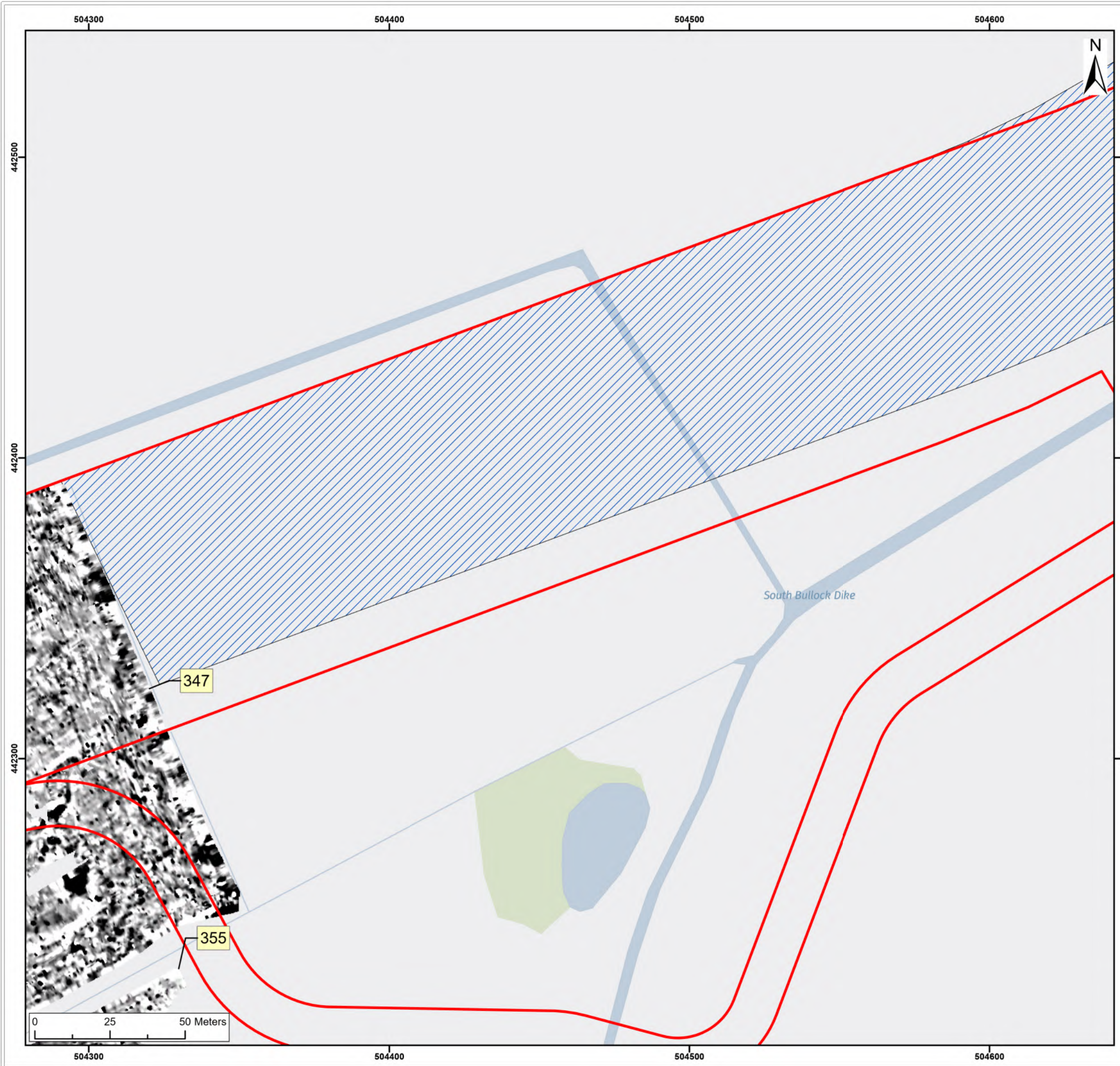
Legend:

- Onshore Development Area
- Outstanding

2nT

-1nT

| | | | | | | |
|--|-----|--|--|-------------------|-----|-----|
| | | | | | | |
| | | | | | | |
| SX | P05 | 24/01/2024 | Draft | SO | AG | JL |
| SUI | REV | DATE | DESCRIPTION | DRW | CHK | APR |
| Title: <div>Archive Greyscale Images: 301</div> | | | | | | |
| Figure:22-7-372 | | Drawing No: PB2340-RHD-ZZ-ZZ-DR-Z-0372 | | | | |
| Co-ordinate system: British National Grid | | | Page Size: A3 | Scale: 1:1,250 | | |
| Project: <div>Dogger Bank South Offshore Wind Farms</div> | | | Report: <div>Archaeological Geophysical Survey Report</div> | | | |



Legend:

- Onshore Development Area
- Outstanding

2nT

-1nT

| | | | | | | |
|-----|-----|------------|-------------|-----|-----|-----|
| | | | | | | |
| SX | P05 | 24/01/2024 | Draft | SO | AG | JL |
| SUI | REV | DATE | DESCRIPTION | DRW | CHK | APR |

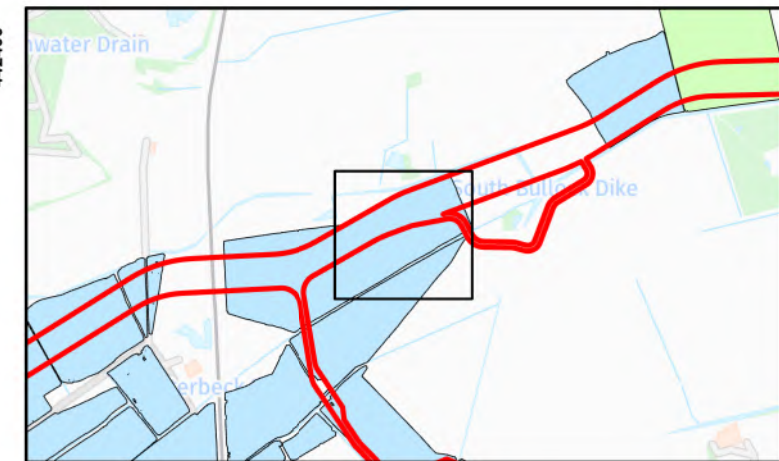
Title:

Archive Greyscale Images:
Outstanding

Figure:22-7-373 Drawing No: PB2340-RHD-ZZ-ZZ-DR-Z-0373

| | | |
|--|------------------|-------------------|
| Co-ordinate system: British National Grid | Page Size: A3 | Scale: 1:1,250 |
|--|------------------|-------------------|

| | |
|--|--|
| Project: Dogger Bank South Offshore Wind Farms | Report: Archaeological Geophysical Survey Report |
|--|--|

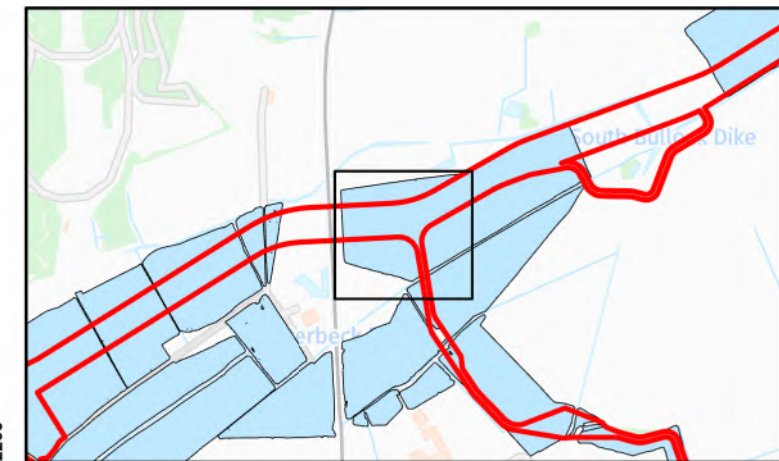
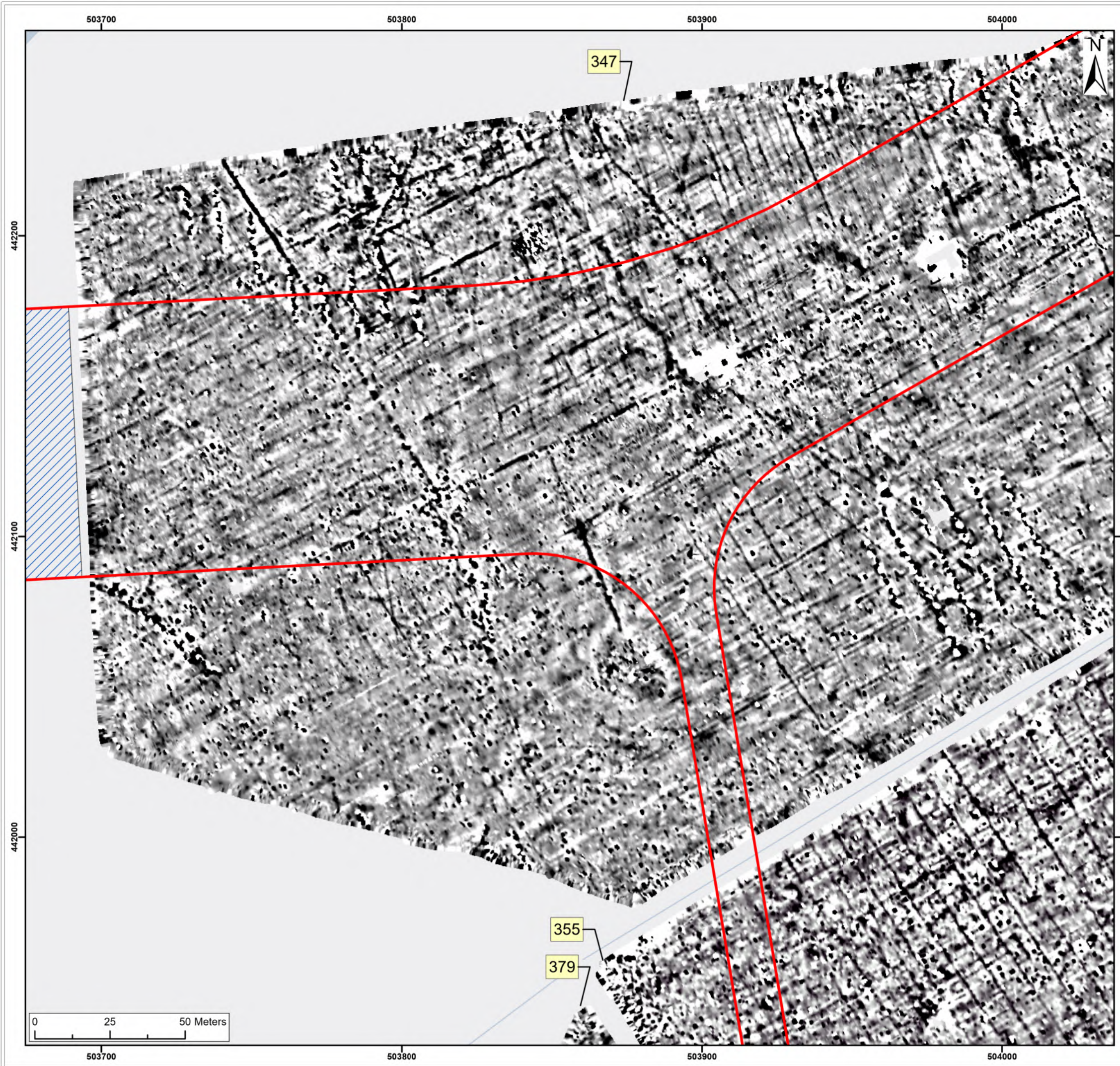


Legend:

- Onshore Development Area
- Outstanding

2nT
-1nT

| | | | | | | | |
|---|-----|--|-------------|--|-------------------|-----|-----|
| | | | | | | | |
| | | | | | | | |
| SX | P05 | 24/01/2024 | Draft | | SO | AG | JL |
| SUI | REV | DATE | DESCRIPTION | | DRW | CHK | APR |
| Title: <div>Archive Greyscale Images: 347, 355</div> | | | | | | | |
| Figure:22-7-374 | | Drawing No: PB2340-RHD-ZZ-ZZ-DR-Z-0374 | | | | | |
| Co-ordinate system: British National Grid | | | | Page Size: A3 | Scale: 1:1,250 | | |
| Project: Dogger Bank South Offshore Wind Farms | | | | Report: Archaeological Geophysical Survey Report | | | |



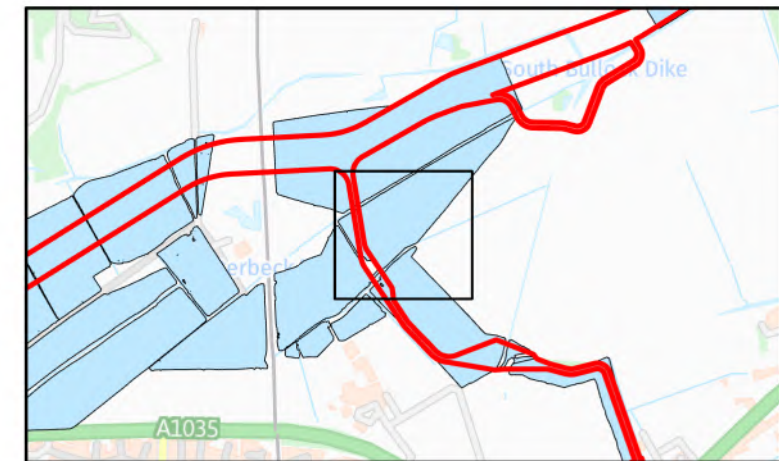
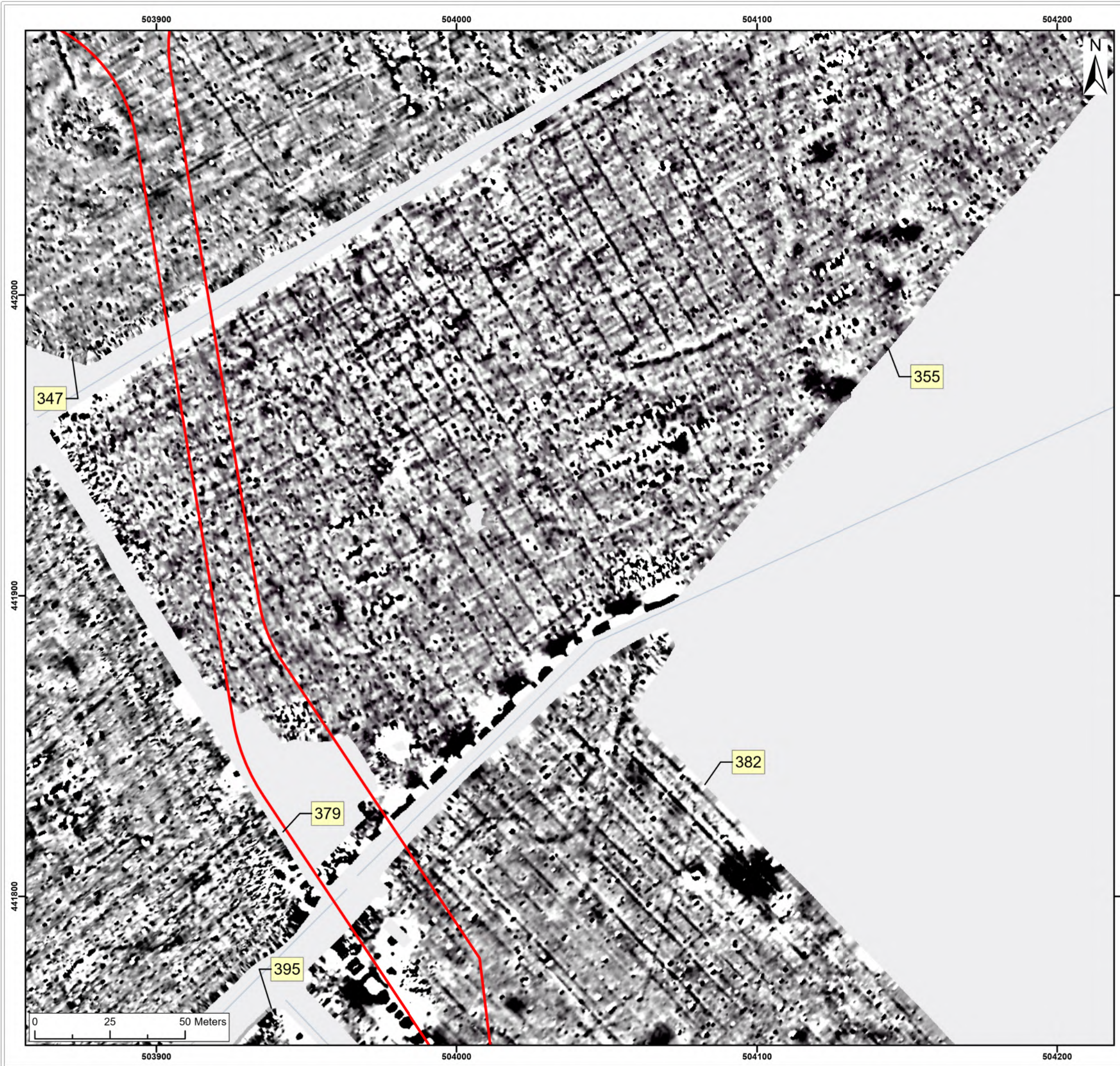
Legend:

- Onshore Development Area
- Outstanding

2nT

-1nT

| | | | | | | |
|--|-----|--|--|-------------------|-----|-----|
| | | | | | | |
| | | | | | | |
| SX | P05 | 24/01/2024 | Draft | SO | AG | JL |
| SUI | REV | DATE | DESCRIPTION | DRW | CHK | APR |
| Title: <div>Archive Greyscale Images: 347, 355</div> | | | | | | |
| Figure:22-7-375 | | Drawing No: PB2340-RHD-ZZ-ZZ-DR-Z-0375 | | | | |
| Co-ordinate system: British National Grid | | | Page Size: A3 | Scale: 1:1,250 | | |
| Project: <div>Dogger Bank South Offshore Wind Farms</div> | | | Report: <div>Archaeological Geophysical Survey Report</div> | | | |



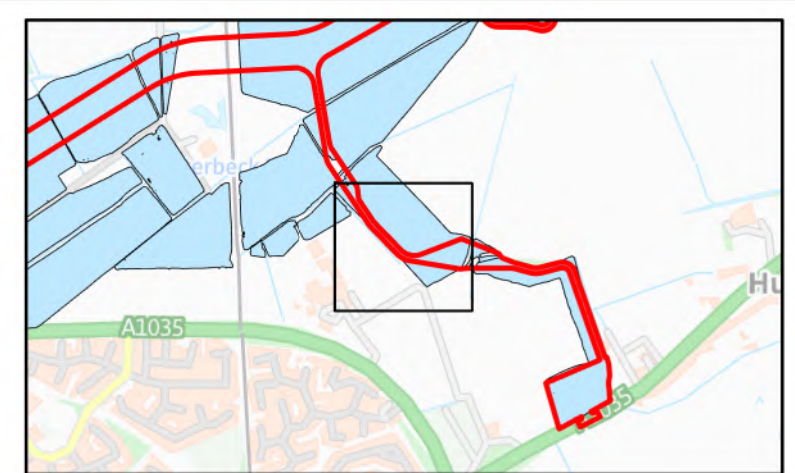
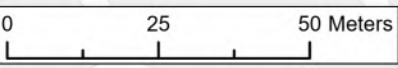
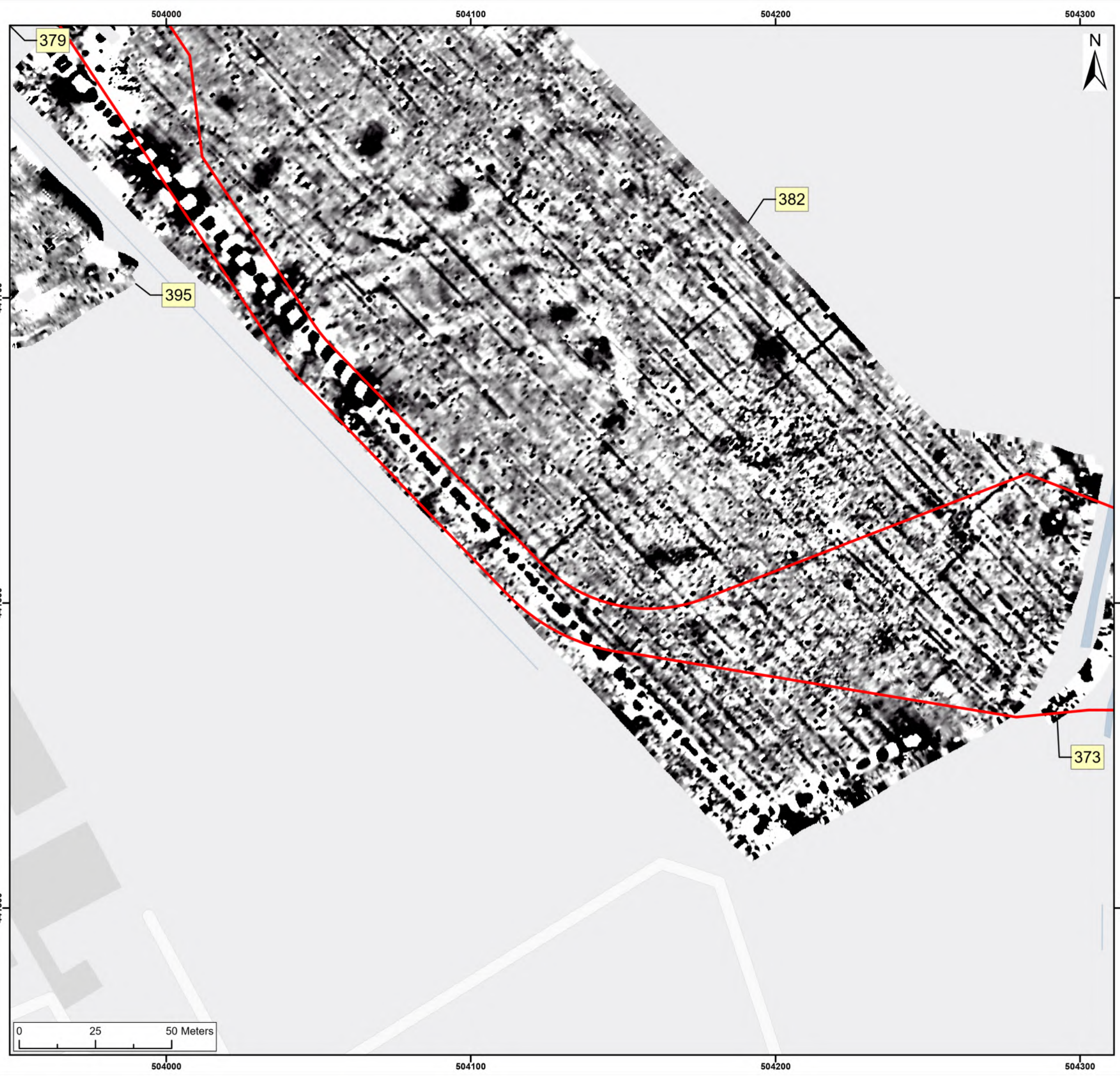
Legend:

Onshore Development Area

2nT

-1nT

| | | | | | | | |
|--|-----|--|-------------|--|-------------------|-----|-----|
| | | | | | | | |
| | | | | | | | |
| SX | P05 | 24/01/2024 | Draft | | SO | AG | JL |
| SUI | REV | DATE | DESCRIPTION | | DRW | CHK | APR |
| Title: <div>Archive Greyscale Images: 355, 382</div> | | | | | | | |
| Figure:22-7-376 | | Drawing No: PB2340-RHD-ZZ-ZZ-DR-Z-0376 | | | | | |
| Co-ordinate system: British National Grid | | | | Page Size: A3 | Scale: 1:1,250 | | |
| Project: <div>Dogger Bank South Offshore Wind Farms</div> | | | | Report: <div>Archaeological Geophysical Survey Report</div> | | | |



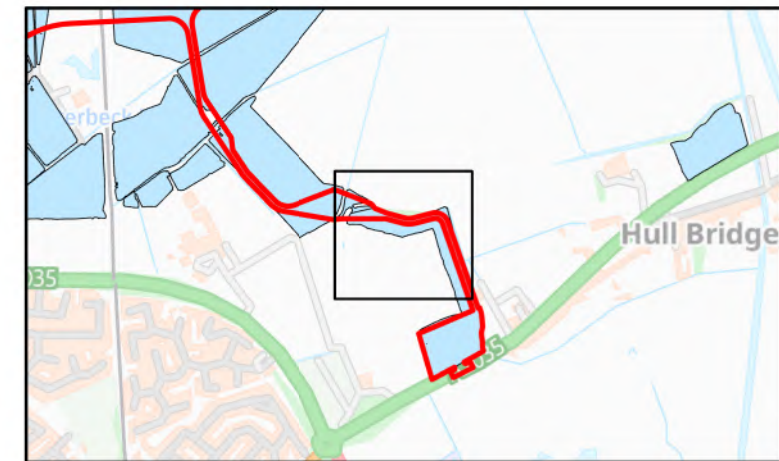
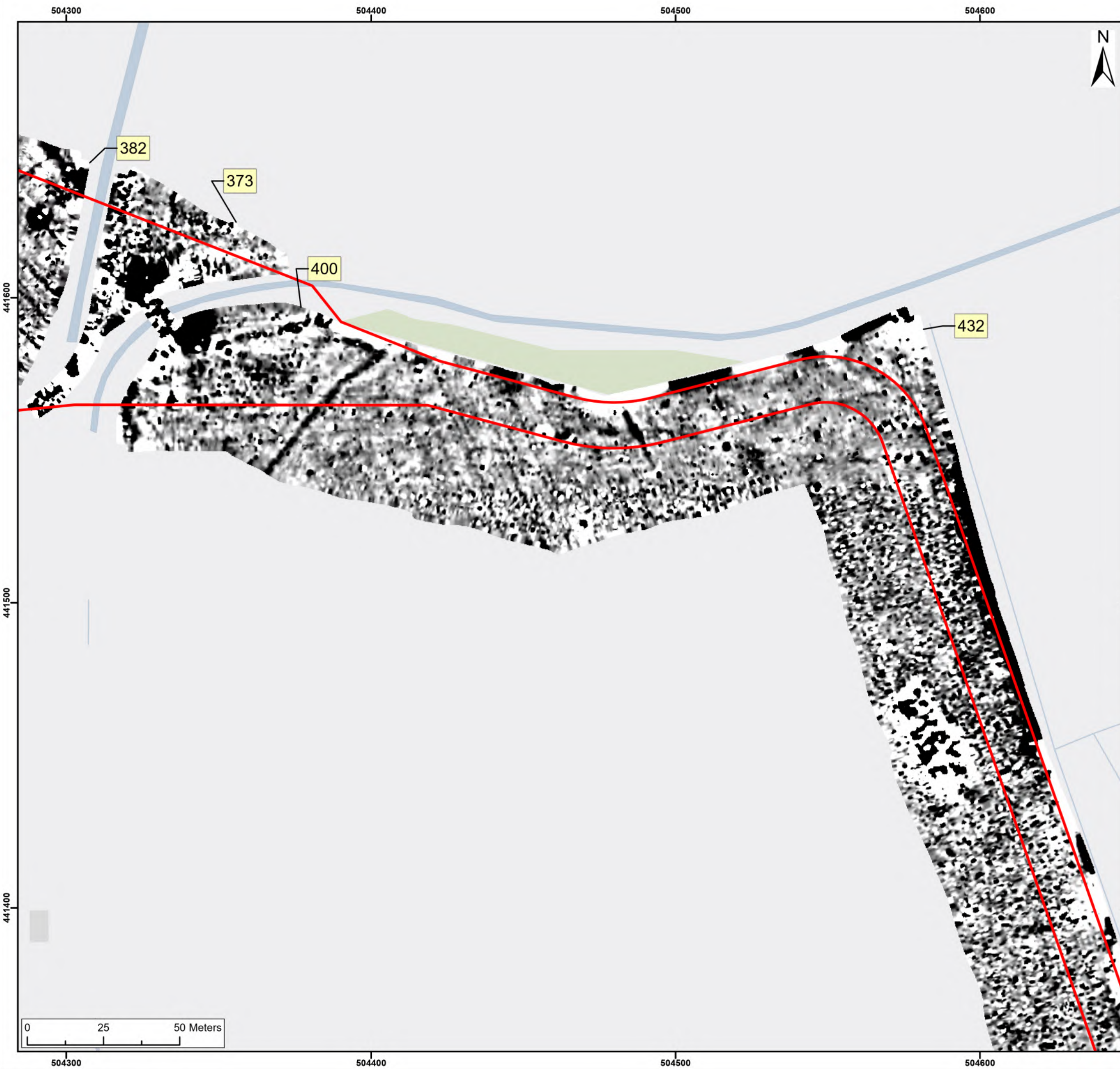
Legend:

Onshore Development Area

2nT

-1nT

| | | | | | | | |
|--|-----|--|-------------|--|-------------------|-----|-----|
| | | | | | | | |
| | | | | | | | |
| SX | P05 | 24/01/2024 | Draft | | SO | AG | JL |
| SUI | REV | DATE | DESCRIPTION | | DRW | CHK | APR |
| Title: <div>Archive Greyscale Images: 382</div> | | | | | | | |
| Figure:22-7-377 | | Drawing No: PB2340-RHD-ZZ-ZZ-DR-Z-0377 | | | | | |
| Co-ordinate system: British National Grid | | | | Page Size: A3 | Scale: 1:1,250 | | |
| Project: <div>Dogger Bank South Offshore Wind Farms</div> | | | | Report: <div>Archaeological Geophysical Survey Report</div> | | | |



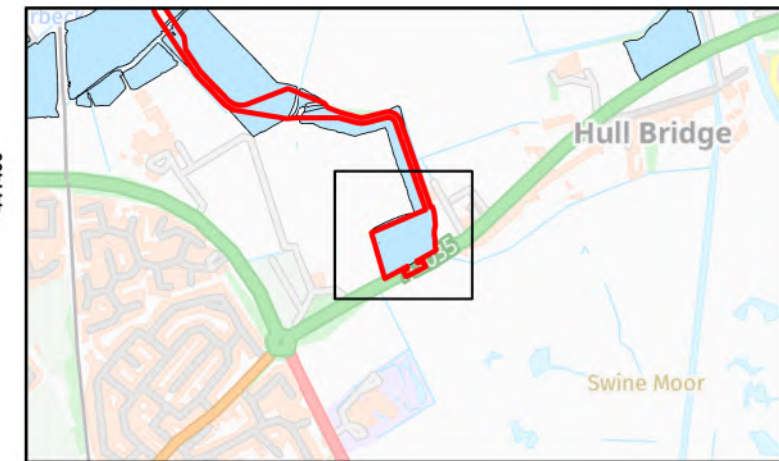
Legend:

Onshore Development Area

2nT

-1nT

| | | | | | | | |
|--|-----|--|-------------|--|-------------------|-----|-----|
| | | | | | | | |
| | | | | | | | |
| SX | P05 | 24/01/2024 | Draft | | SO | AG | JL |
| SUI | REV | DATE | DESCRIPTION | | DRW | CHK | APR |
| Title: <div>Archive Greyscale Images: 373, 400, 432</div> | | | | | | | |
| Figure:22-7-378 | | Drawing No: PB2340-RHD-ZZ-ZZ-DR-Z-0378 | | | | | |
| Co-ordinate system: British National Grid | | | | Page Size: A3 | Scale: 1:1,250 | | |
| Project: Dogger Bank South Offshore Wind Farms | | | | Report: Archaeological Geophysical Survey Report | | | |



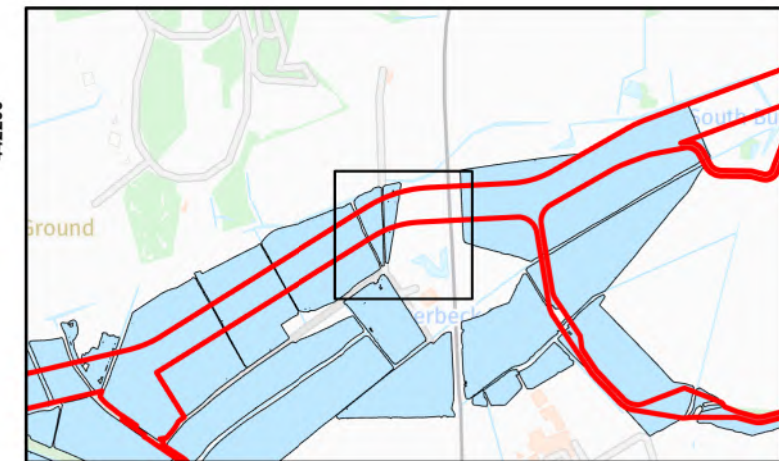
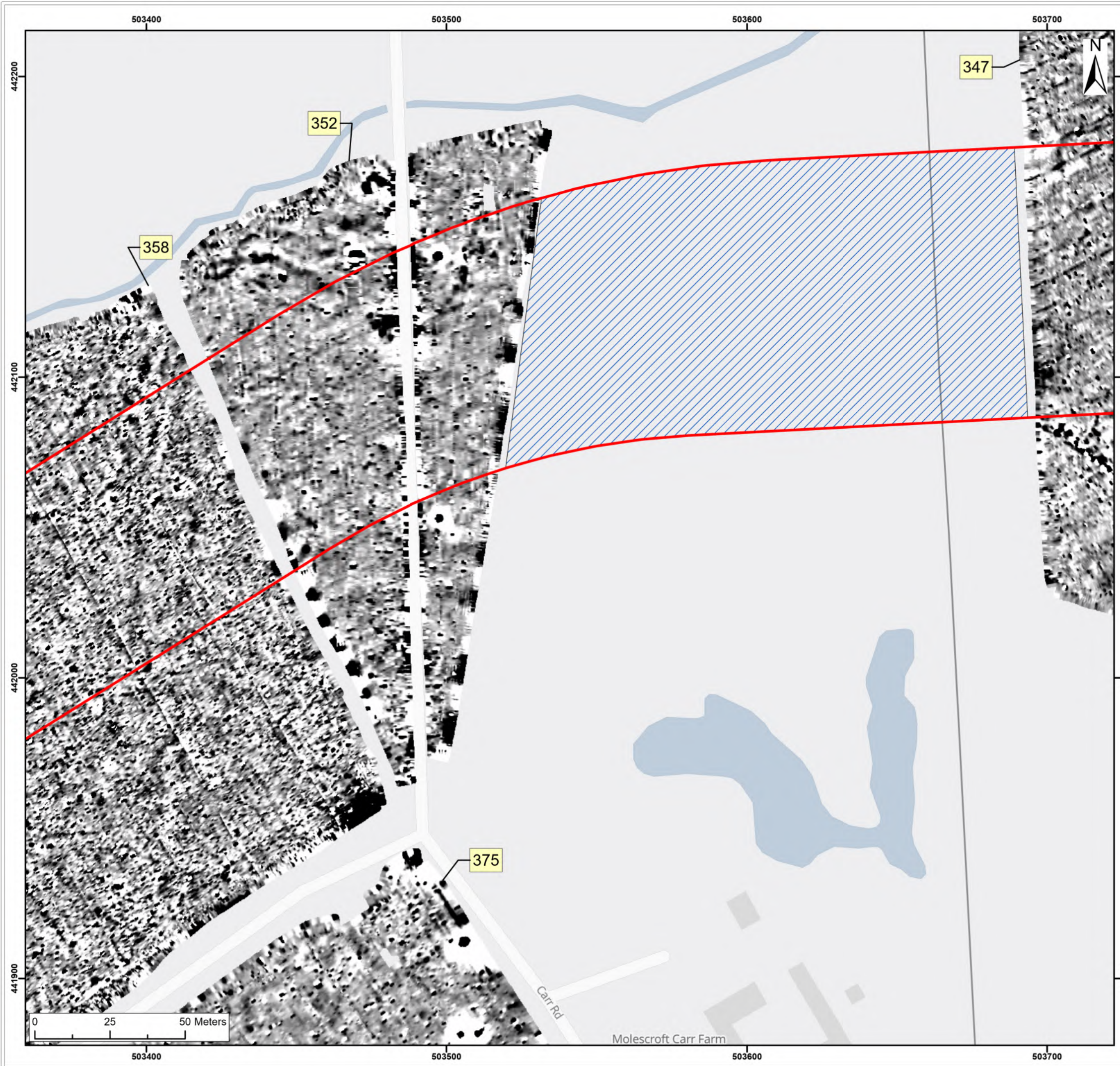
Legend:

Onshore Development Area

2nT

-1nT

| | | | | | | | |
|--|-----|--|-------------|--|-------------------|-----|-----|
| | | | | | | | |
| | | | | | | | |
| SX | P05 | 24/01/2024 | Draft | | SO | AG | JL |
| SUI | REV | DATE | DESCRIPTION | | DRW | CHK | APR |
| Title: <div>Archive Greyscale Images: 432</div> | | | | | | | |
| Figure:22-7-379 | | Drawing No: PB2340-RHD-ZZ-ZZ-DR-Z-0379 | | | | | |
| Co-ordinate system: British National Grid | | | | Page Size: A3 | Scale: 1:1,250 | | |
| Project: Dogger Bank South Offshore Wind Farms | | | | Report: Archaeological Geophysical Survey Report | | | |



Legend:

- Onshore Development Area
- Outstanding

2nT

-1nT

| | | | | | | |
|-----|-----|------------|-------------|-----|-----|-----|
| | | | | | | |
| SX | P05 | 24/01/2024 | Draft | SO | AG | JL |
| SUI | REV | DATE | DESCRIPTION | DRW | CHK | APR |

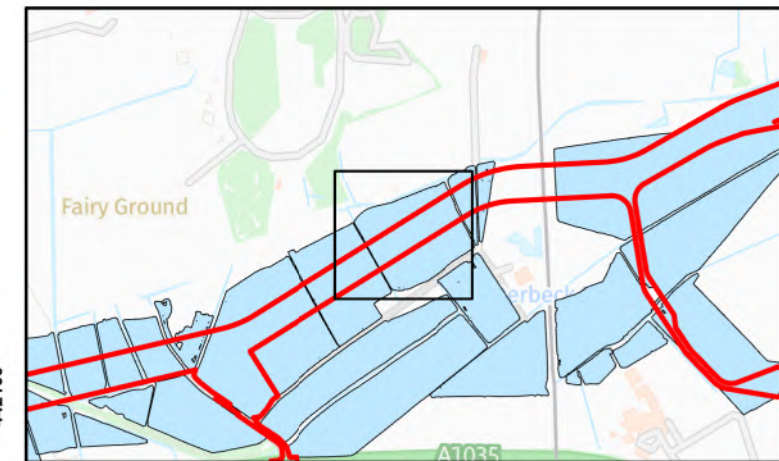
Title:

Archive Greyscale Images:
352, 358

| | | | |
|--|--|--|-------------------|
| Figure:22-7-380 | Drawing No: PB2340-RHD-ZZ-ZZ-DR-Z-0380 | | |
| Co-ordinate system: British National Grid | | Page Size: A3 | Scale: 1:1,250 |
| Project: Dogger Bank South Offshore Wind Farms | | Report: Archaeological Geophysical Survey Report | |

Royal HaskoningDHV
Enhancing Society Together

RWE



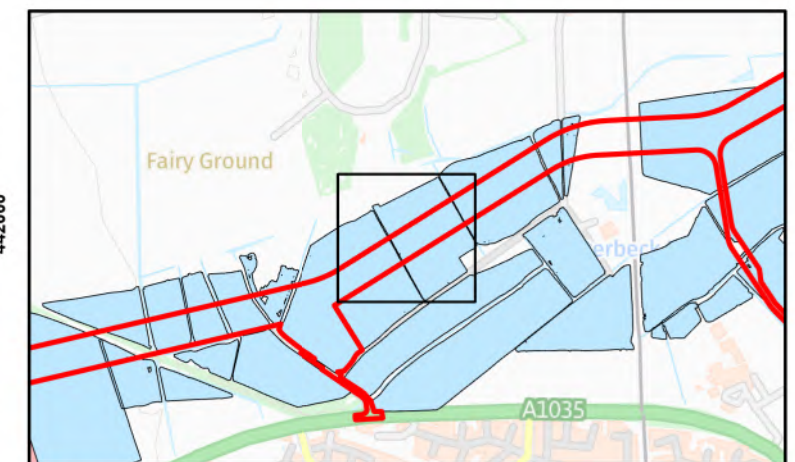
Legend:

Onshore Development Area

2nT


-1nT

| | | | | | | |
|--|-----|--|--|-------------------|-----|-----|
| | | | | | | |
| | | | | | | |
| SX | P05 | 24/01/2024 | Draft | SO | AG | JL |
| SUI | REV | DATE | DESCRIPTION | DRW | CHK | APR |
| Title: <div>Archive Greyscale Images: 358</div> | | | | | | |
| Figure:22-7-381 | | Drawing No: PB2340-RHD-ZZ-ZZ-DR-Z-0381 | | | | |
| Co-ordinate system: British National Grid | | | Page Size: A3 | Scale: 1:1,250 | | |
| Project: <div>Dogger Bank South Offshore Wind Farms</div> | | | Report: <div>Archaeological Geophysical Survey Report</div> | | | |



Legend:

Onshore Development Area



| | | | | | | |
|-----|-----|------------|-------------|-----|-----|-----|
| | | | | | | |
| | | | | | | |
| SX | P05 | 24/01/2024 | Draft | SO | AG | JL |
| SUI | REV | DATE | DESCRIPTION | DRW | CHK | APR |

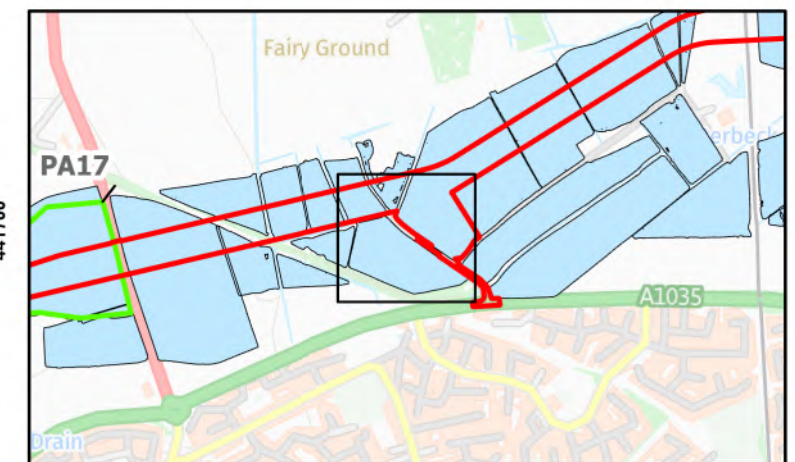
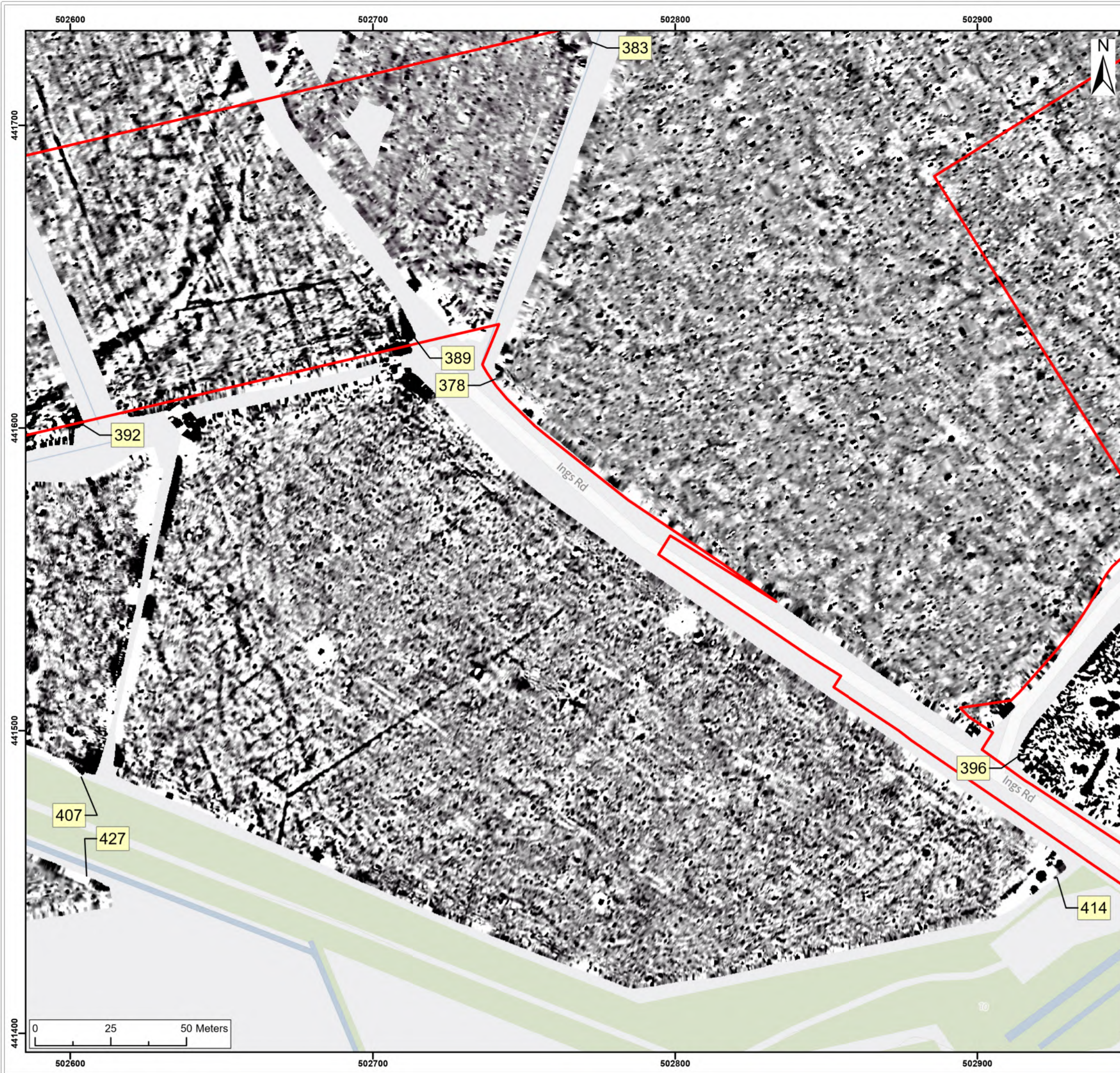
Title:

Archive Greyscale Images:
358, 378

Figure:22-7-382 Drawing No: PB2340-RHD-ZZ-ZZ-DR-Z-0382


| | | |
|--|------------------|-------------------|
| Co-ordinate system: British National Grid | Page Size: A3 | Scale: 1:1,250 |
|--|------------------|-------------------|

| | |
|--|--|
| Project: Dogger Bank South Offshore Wind Farms | Report: Archaeological Geophysical Survey Report |
|--|--|



Legend:

Onshore Development Area



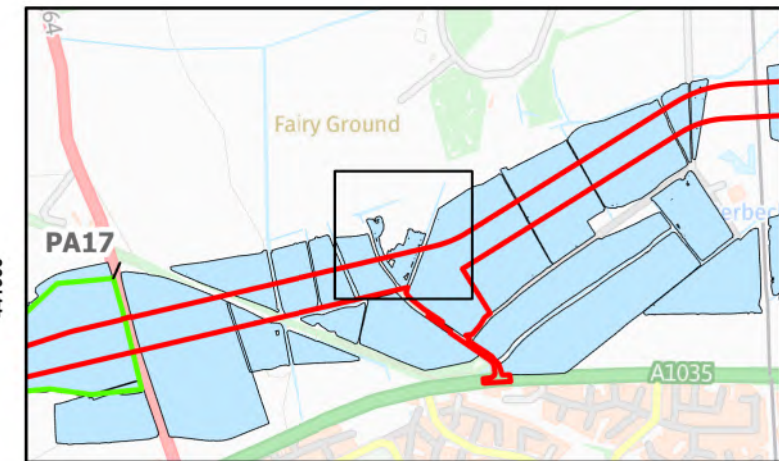
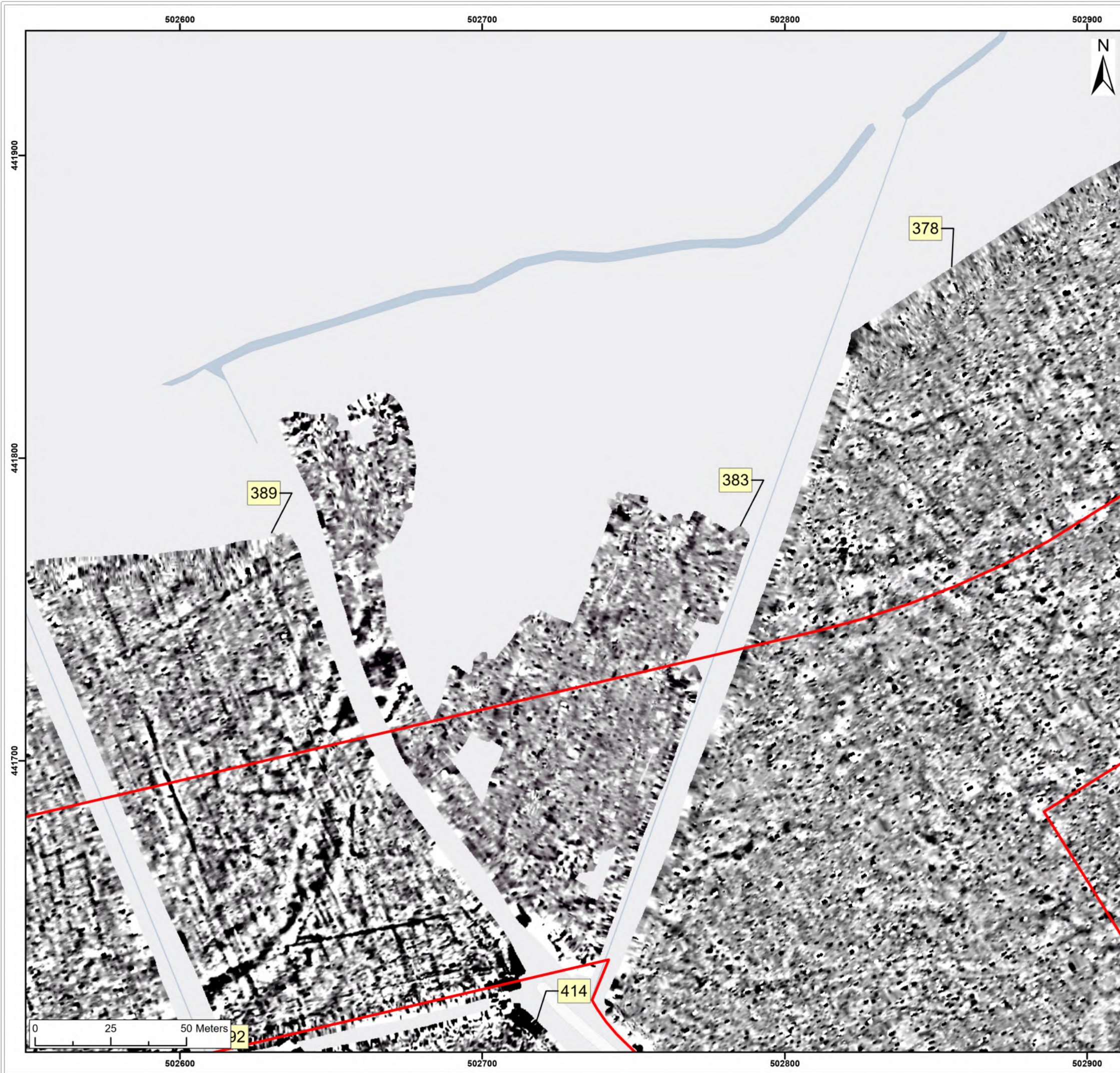
| | | | | | | | |
|-----|-----|------------|-------------|--|-----|-----|-----|
| | | | | | | | |
| | | | | | | | |
| | | | | | | | |
| SX | P05 | 24/01/2024 | Draft | | SO | AG | JL |
| SUI | REV | DATE | DESCRIPTION | | DRW | CHK | APR |

Title:
Archive Greyscale Images:
378, 414, 407

Figure:22-7-383 Drawing No: PB2340-RHD-ZZ-ZZ-DR-Z-0383

| | | |
|--|------------------|-------------------|
| Co-ordinate system: British National Grid | Page Size: A3 | Scale: 1:1,250 |
|--|------------------|-------------------|

| | |
|--|--|
| Project: Dogger Bank South Offshore Wind Farms | Report: Archaeological Geophysical Survey Report |
|--|--|



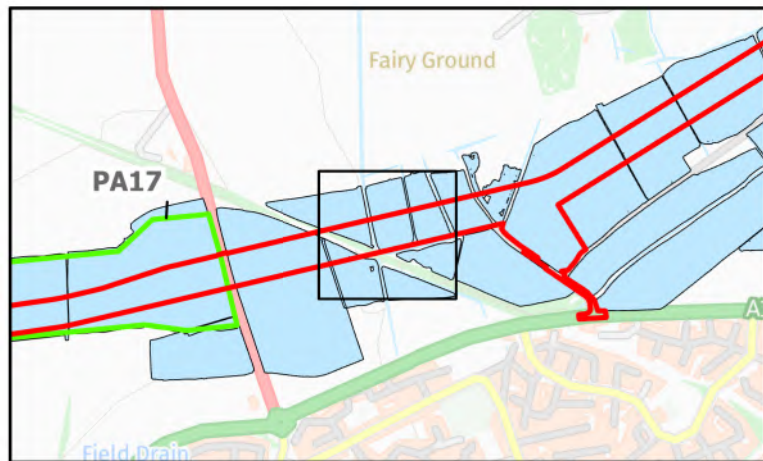
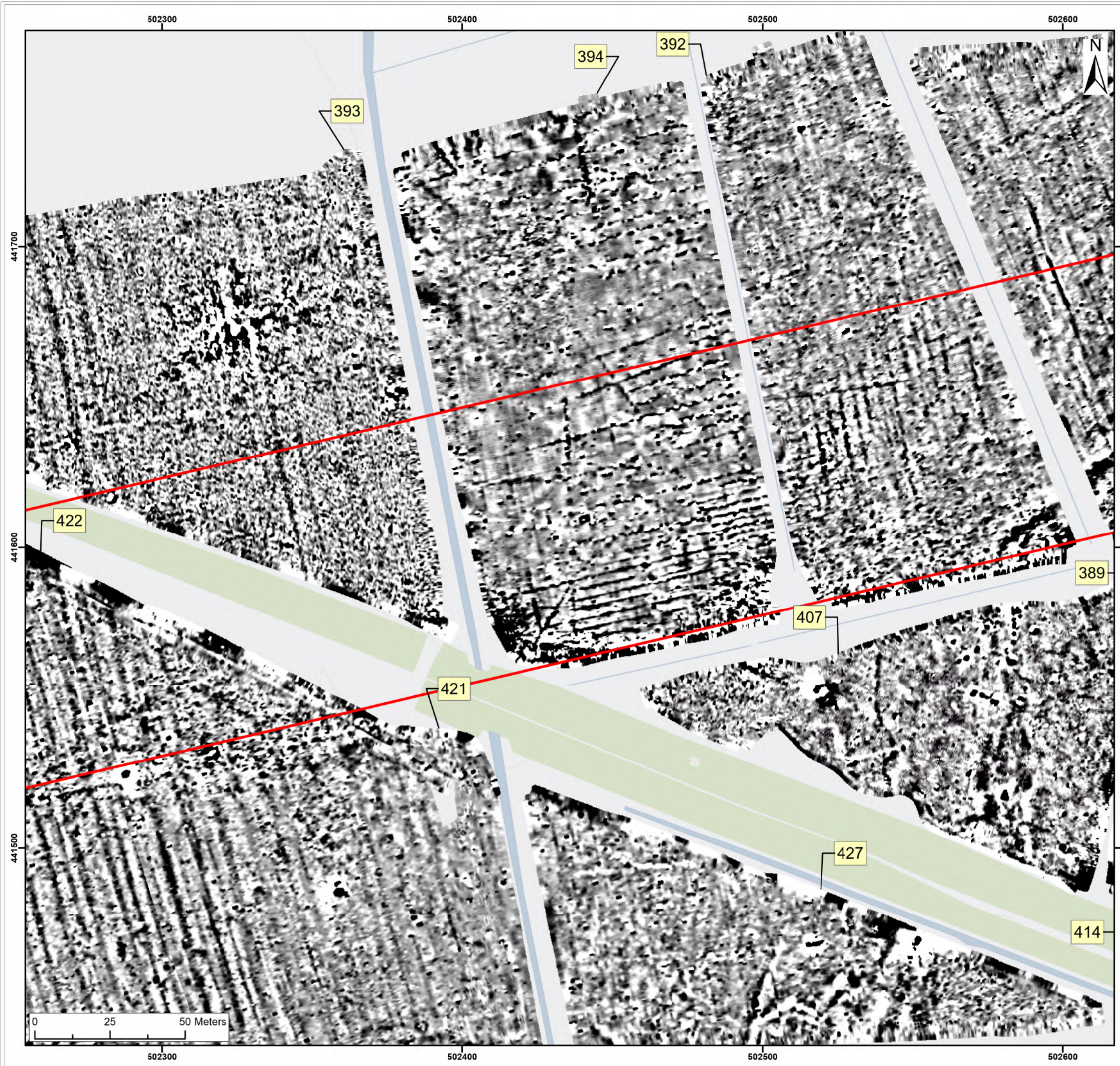
Legend:

Onshore Development Area

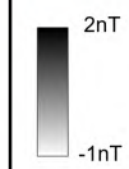
2nT

-1nT

| | | | | | | | |
|--|-----|--|-------------|--|-------------------|-----|-----|
| | | | | | | | |
| | | | | | | | |
| SX | P05 | 24/01/2024 | Draft | | SO | AG | JL |
| SUI | REV | DATE | DESCRIPTION | | DRW | CHK | APR |
| Title: <div>Archive Greyscale Images: 378, 383, 389</div> | | | | | | | |
| Figure:22-7-384 | | Drawing No: PB2340-RHD-ZZ-ZZ-DR-Z-0384 | | | | | |
| Co-ordinate system: British National Grid | | | | Page Size: A3 | Scale: 1:1,250 | | |
| Project: Dogger Bank South Offshore Wind Farms | | | | Report: Archaeological Geophysical Survey Report | | | |



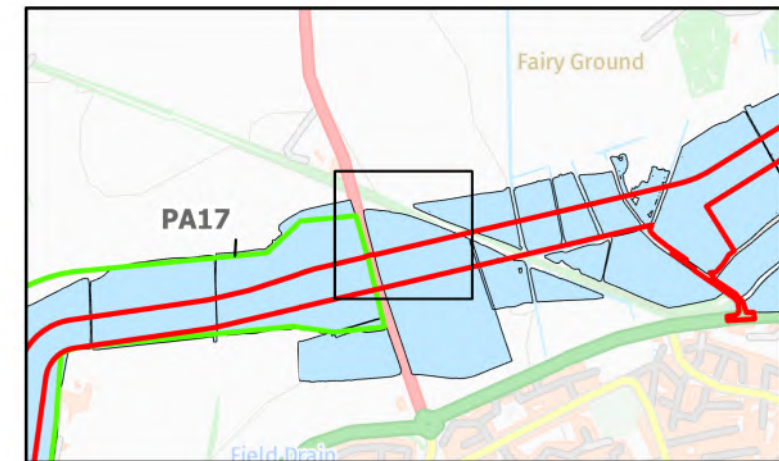
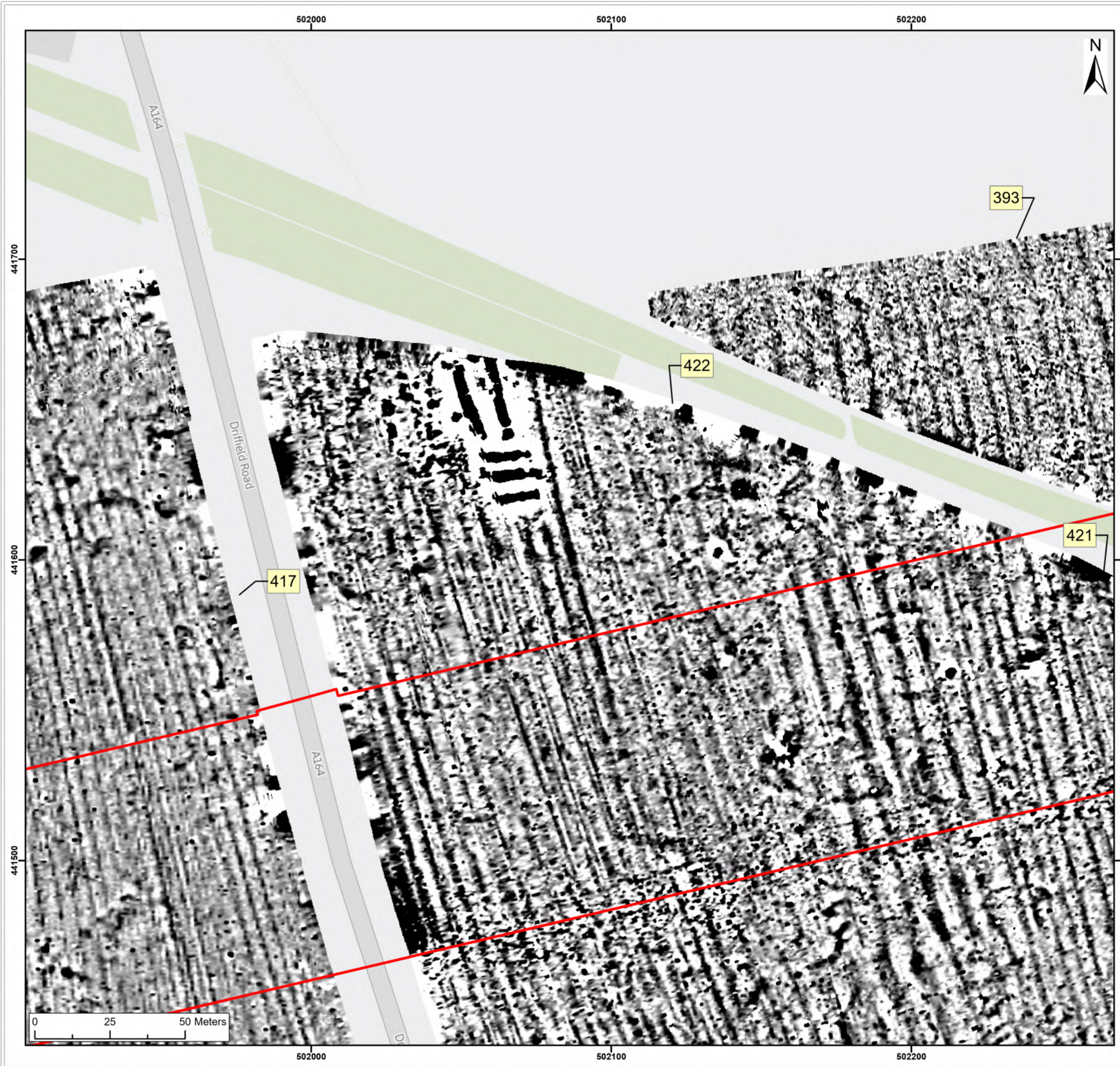
Legend:
 Onshore Development Area



| | | | | | | |
|-----|-----|------------|-------------|-----|-----|-----|
| | | | | | | |
| SX | P05 | 24/01/2024 | Draft | SO | AG | JL |
| SUI | REV | DATE | DESCRIPTION | DRW | CHK | APR |

Title:
Archive Greyscale Images:
378, 383, 389392, 394, 393. 407, 427, 421

| | | | |
|--|--|--|-------------------|
| Figure:22-7-385 | | Drawing No: PB2340-RHD-ZZ-ZZ-DR-Z-0385 | |
| Co-ordinate system: British National Grid | | Page Size: A3 | Scale: 1:1,250 |
| Project: Dogger Bank South Offshore Wind Farms | | Report: Archaeological Geophysical Survey Report | |



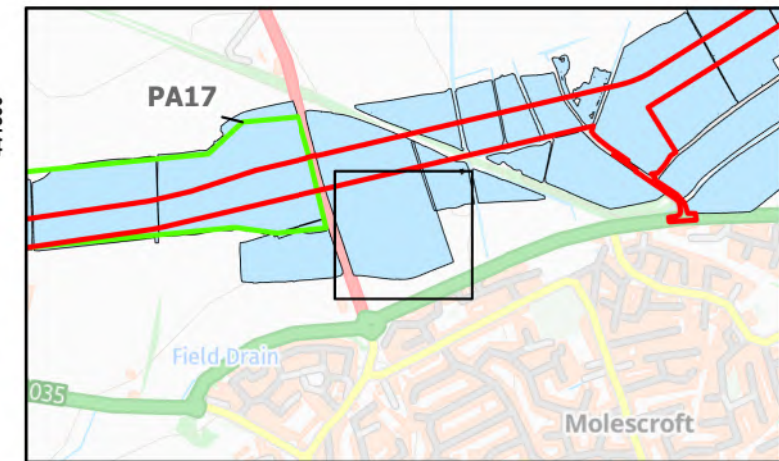
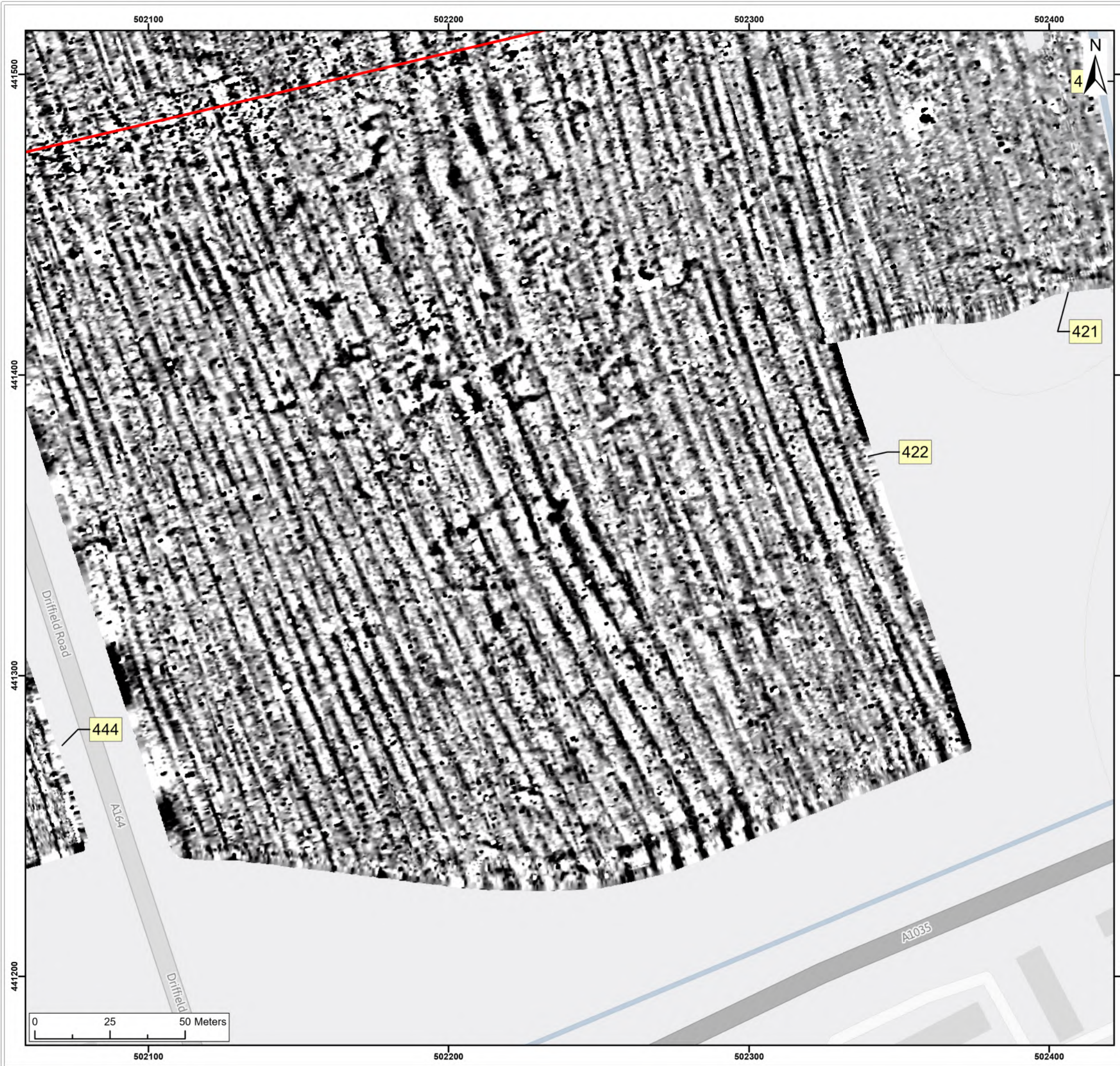
Legend:

Onshore Development Area

2nT

-1nT

| | | | | | | | |
|--|-----|--|-------------|--|-------------------|-----|-----|
| | | | | | | | |
| | | | | | | | |
| SX | P05 | 24/01/2024 | Draft | | SO | AG | JL |
| SUI | REV | DATE | DESCRIPTION | | DRW | CHK | APR |
| Title: <div>Archive Greyscale Images: 393, 422, 417</div> | | | | | | | |
| Figure:22-7-386 | | Drawing No: PB2340-RHD-ZZ-ZZ-DR-Z-0386 | | | | | |
| Co-ordinate system: British National Grid | | | | Page Size: A3 | Scale: 1:1,250 | | |
| Project: Dogger Bank South Offshore Wind Farms | | | | Report: Archaeological Geophysical Survey Report | | | |



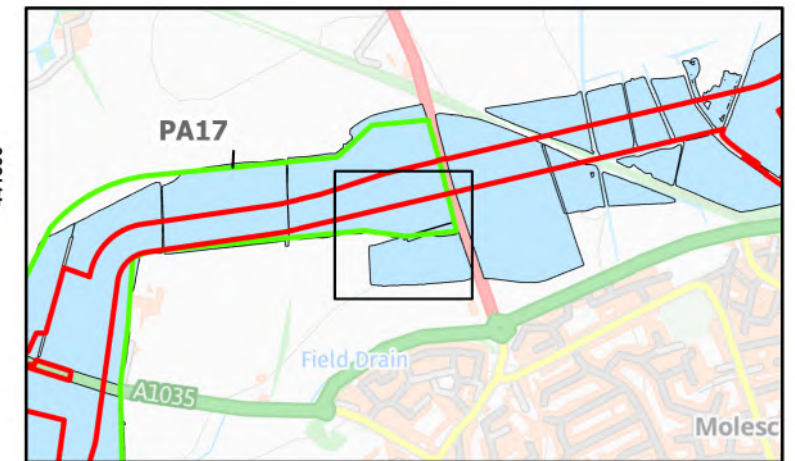

Legend:

Onshore Development Area

2nT

-1nT

| | | | | | | | |
|--|-----|--|-------------|--|-------------------|-----|-----|
| | | | | | | | |
| | | | | | | | |
| SX | P05 | 24/01/2024 | Draft | | SO | AG | JL |
| SUI | REV | DATE | DESCRIPTION | | DRW | CHK | APR |
| Title: <div>Archive Greyscale Images: 422, 417, 421</div> | | | | | | | |
| Figure:22-7-387 | | Drawing No: PB2340-RHD-ZZ-ZZ-DR-Z-0387 | | | | | |
| Co-ordinate system: British National Grid | | | | Page Size: A3 | Scale: 1:1,250 | | |
| Project: Dogger Bank South Offshore Wind Farms | | | | Report: Archaeological Geophysical Survey Report | | | |



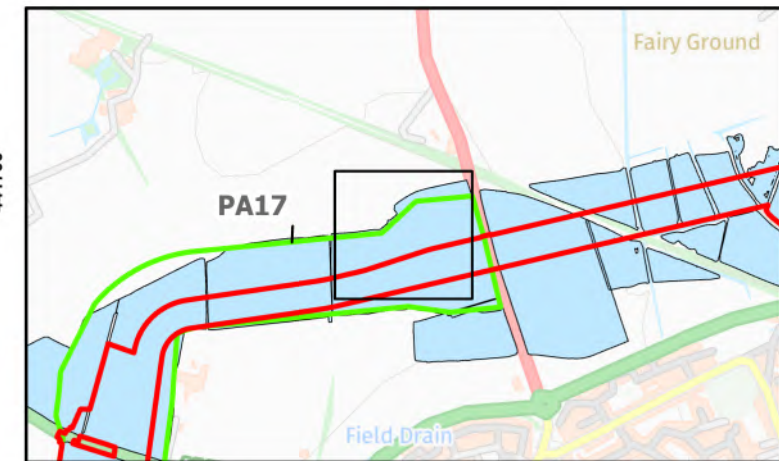
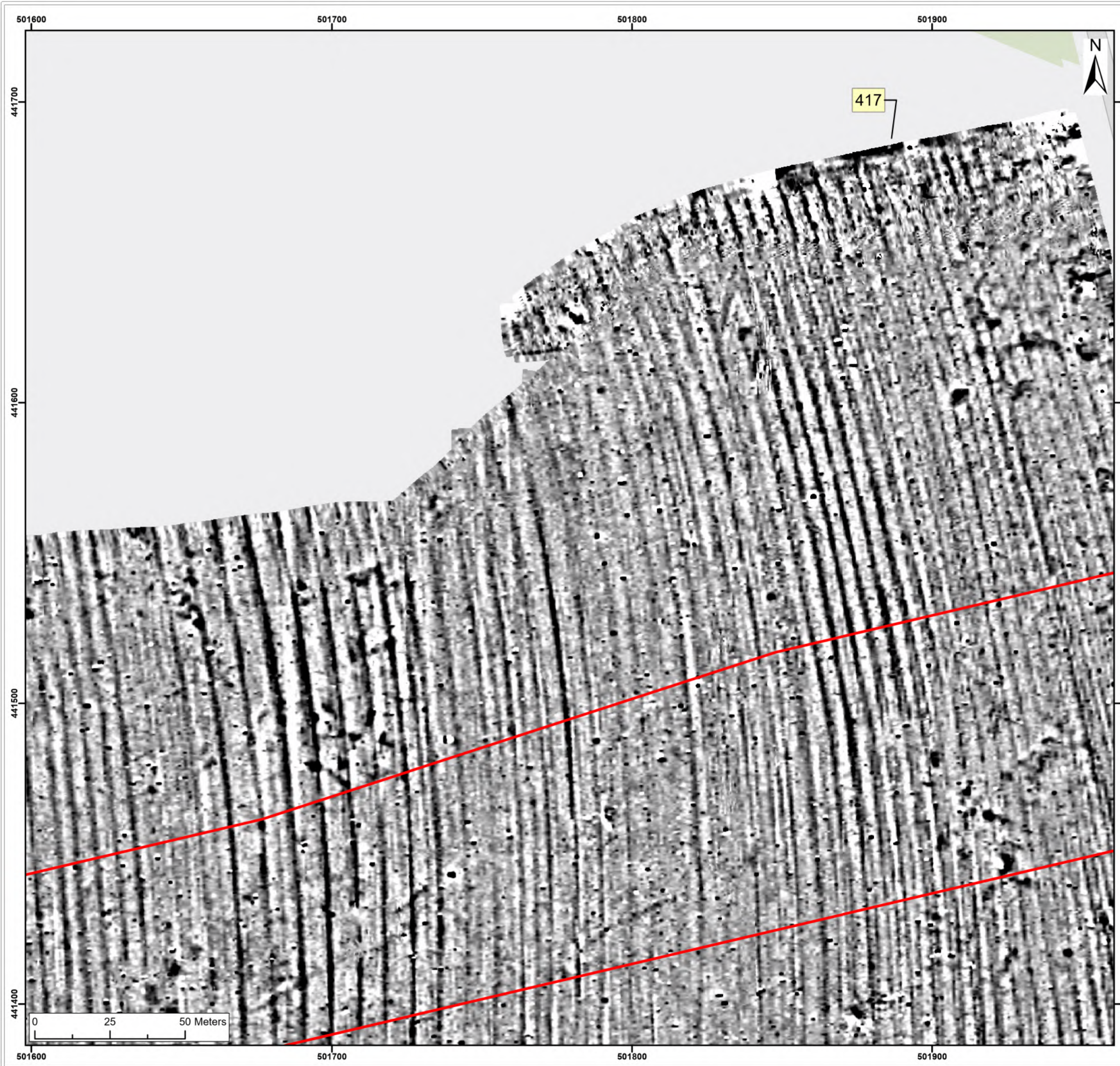
Legend:

Onshore Development Area

2nT

-1nT

| | | | | | | |
|---|-----|--|--|-------------------|-----|-----|
| | | | | | | |
| | | | | | | |
| | | | | | | |
| SX | P05 | 24/01/2024 | Draft | SO | AG | JL |
| SUI | REV | DATE | DESCRIPTION | DRW | CHK | APR |
| Title: <div>Archive Greyscale Images: 417, 444</div> | | | | | | |
| Figure:22-7-388 | | Drawing No: PB2340-RHD-ZZ-ZZ-DR-Z-0388 | | | | |
| Co-ordinate system: British National Grid | | | Page Size: A3 | Scale: 1:1,250 | | |
| Project: Dogger Bank South Offshore Wind Farms | | | Report: Archaeological Geophysical Survey Report | | | |



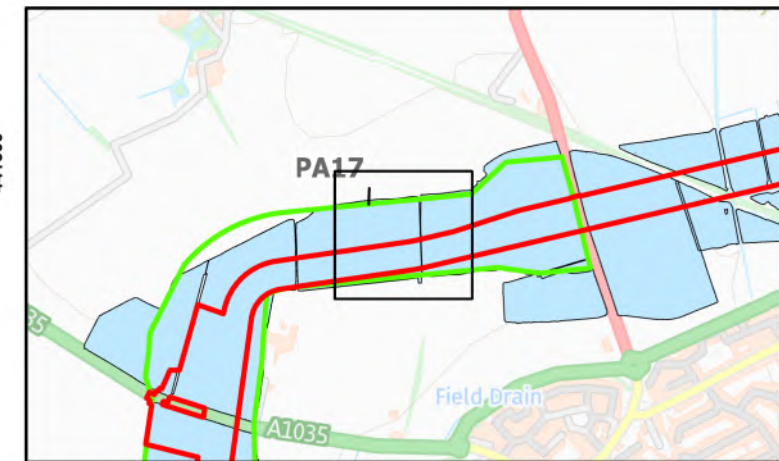

Legend:

Onshore Development Area

2nT

-1nT

| | | | | | | |
|--|-----|--|--|-------------------|-----|-----|
| | | | | | | |
| | | | | | | |
| SX | P05 | 24/01/2024 | Draft | SO | AG | JL |
| SUI | REV | DATE | DESCRIPTION | DRW | CHK | APR |
| Title: <div>Archive Greyscale Images: 417</div> | | | | | | |
| Figure:22-7-389 | | Drawing No: PB2340-RHD-ZZ-ZZ-DR-Z-0389 | | | | |
| Co-ordinate system: British National Grid | | | Page Size: A3 | Scale: 1:1,250 | | |
| Project: <div>Dogger Bank South Offshore Wind Farms</div> | | | Report: <div>Archaeological Geophysical Survey Report</div> | | | |

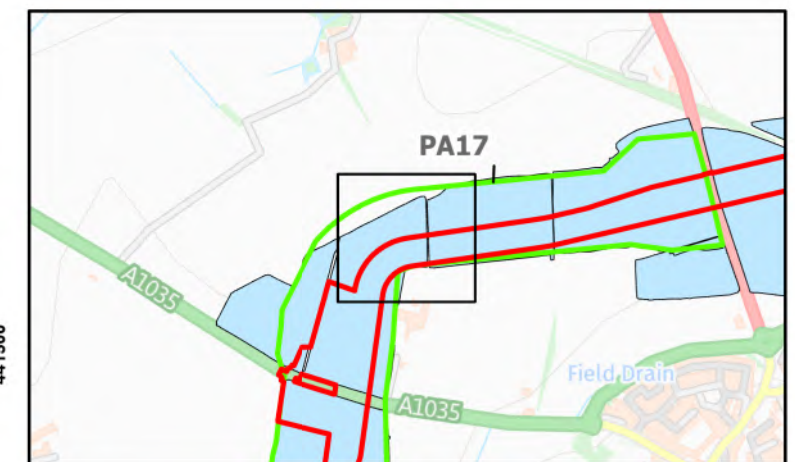
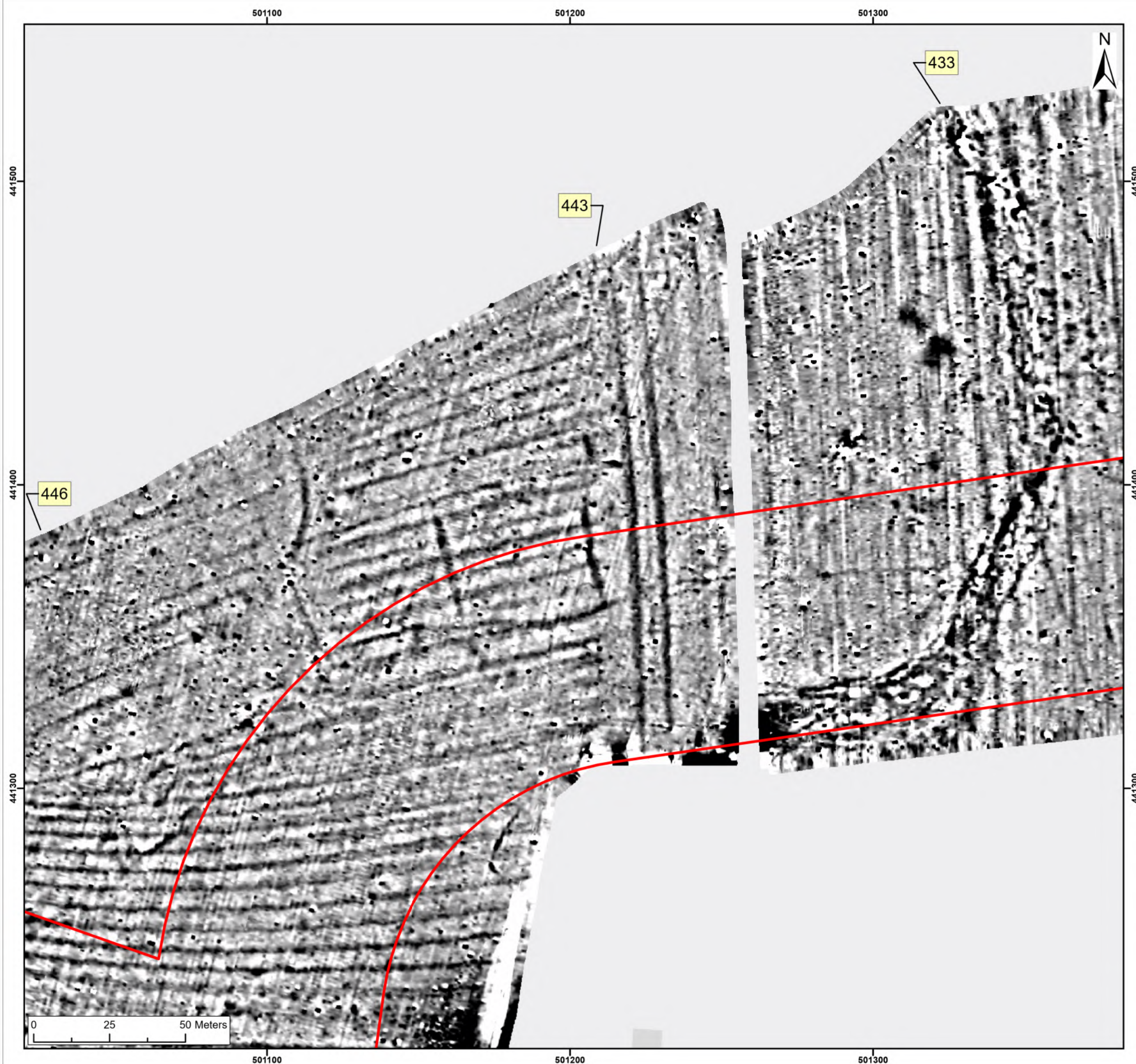


Legend:

Onshore Development Area

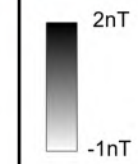
2nT
-1nT

| | | | | | | |
|---|-----|--|--|-------------------|-----|-----|
| | | | | | | |
| | | | | | | |
| | | | | | | |
| SX | P05 | 24/01/2024 | Draft | SO | AG | JL |
| SUI | REV | DATE | DESCRIPTION | DRW | CHK | APR |
| Title: <div>Archive Greyscale Images: 417, 433</div> | | | | | | |
| Figure:22-7-390 | | Drawing No: PB2340-RHD-ZZ-ZZ-DR-Z-0390 | | | | |
| Co-ordinate system: British National Grid | | | Page Size: A3 | Scale: 1:1,250 | | |
| Project: Dogger Bank South Offshore Wind Farms | | | Report: Archaeological Geophysical Survey Report | | | |

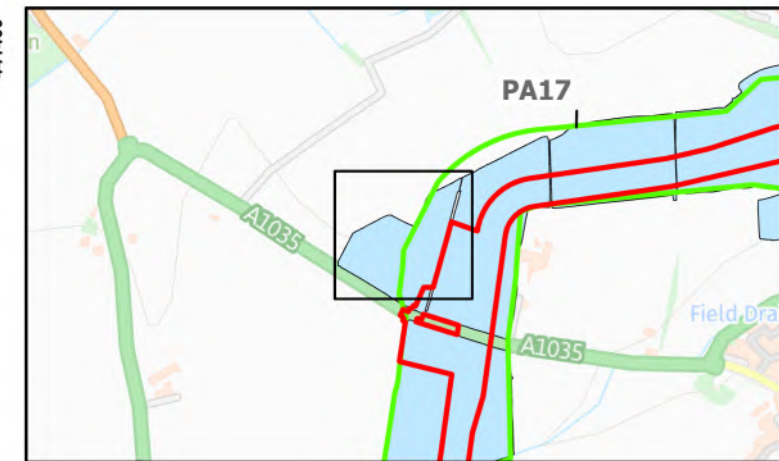
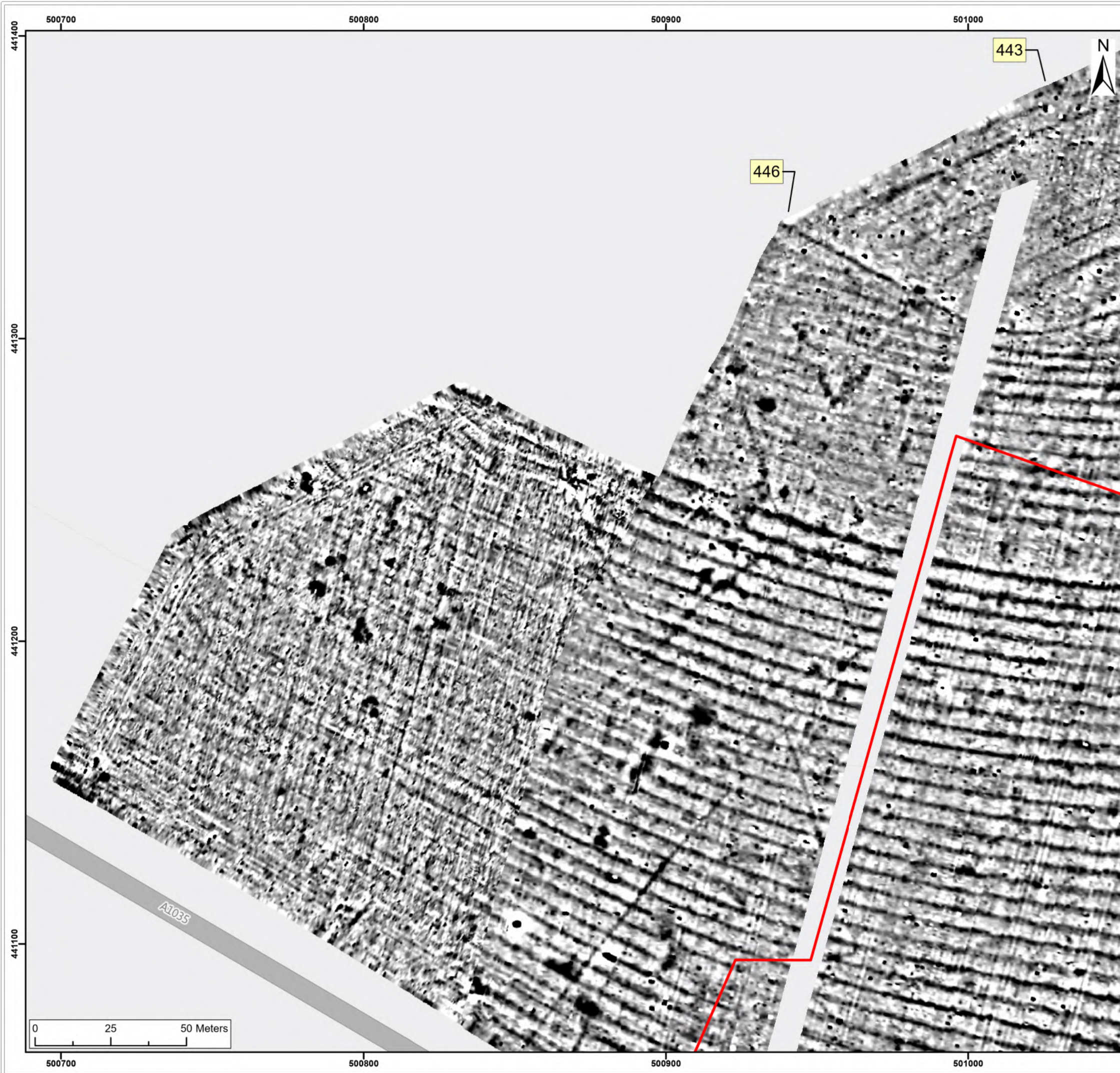


Legend:

Onshore Development Area



| | | | | | | |
|---|-----|--|--|-------------------|-----|-----|
| | | | | | | |
| | | | | | | |
| SX | P05 | 24/01/2024 | Draft | SO | AG | JL |
| SUI | REV | DATE | DESCRIPTION | DRW | CHK | APR |
| Title: <div>Archive Greyscale Images: 433, 443</div> | | | | | | |
| Figure:22-7-391 | | Drawing No: PB2340-RHD-ZZ-ZZ-DR-Z-0391 | | | | |
| Co-ordinate system: British National Grid | | | Page Size: A3 | Scale: 1:1,250 | | |
| Project: Dogger Bank South Offshore Wind Farms | | | Report: Archaeological Geophysical Survey Report | | | |



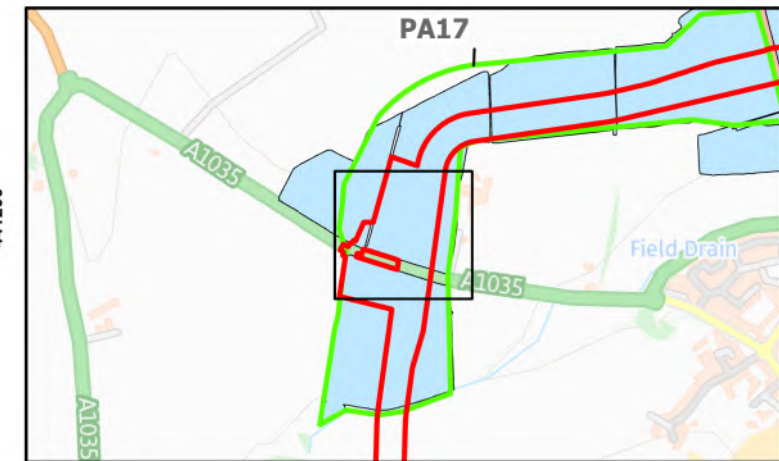

Legend:

Onshore Development Area

2nT

-1nT

| | | | | | | |
|--|-----|--|--|-------------------|-----|-----|
| | | | | | | |
| | | | | | | |
| SX | P05 | 24/01/2024 | Draft | SO | AG | JL |
| SUI | REV | DATE | DESCRIPTION | DRW | CHK | APR |
| Title: <div>Archive Greyscale Images: 443, 446</div> | | | | | | |
| Figure:22-7-392 | | Drawing No: PB2340-RHD-ZZ-ZZ-DR-Z-0392 | | | | |
| Co-ordinate system: British National Grid | | | Page Size: A3 | Scale: 1:1,250 | | |
| Project: <div>Dogger Bank South Offshore Wind Farms</div> | | | Report: <div>Archaeological Geophysical Survey Report</div> | | | |



Legend:

Onshore Development Area

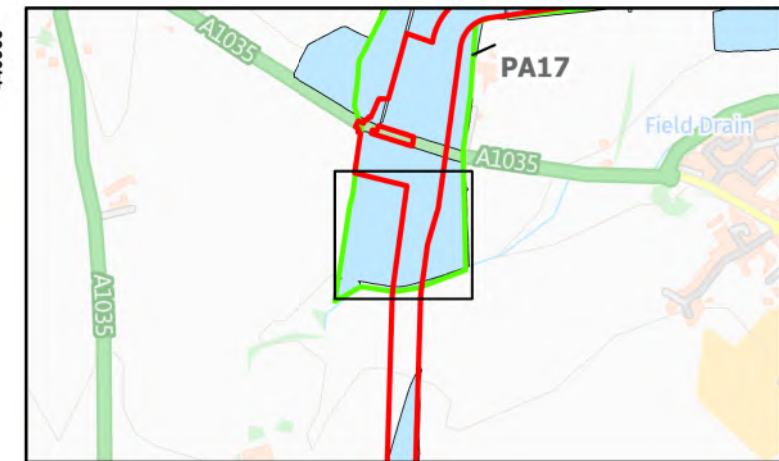
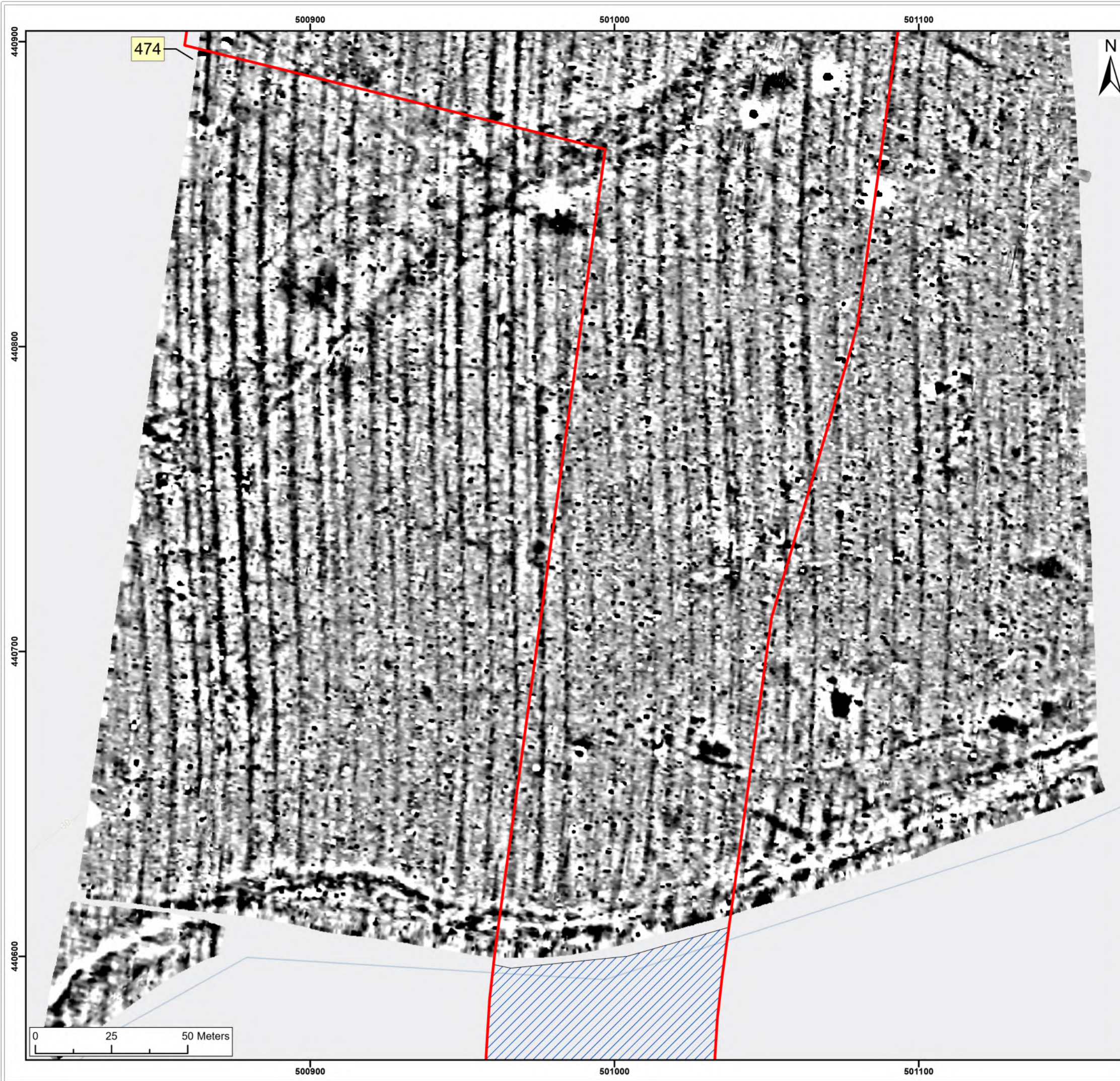
 2nT
-1nT

| | | | | | | |
|-----|-----|------------|-------------|--|-----|-----|
| | | | | | | |
| SX | P05 | 24/01/2024 | Draft | | SO | AG |
| SUI | REV | DATE | DESCRIPTION | | DRW | CHK |

Title:

Archive Greyscale Images:
443, 446, 474

| | | | |
|--|--|--|-------------------|
| Figure:22-7-393 | | Drawing No: PB2340-RHD-ZZ-ZZ-DR-Z-0393 | |
| Co-ordinate system: British National Grid | | Page Size: A3 | Scale: 1:1,250 |
| Project: Dogger Bank South Offshore Wind Farms | | Report: Archaeological Geophysical Survey Report | |



Legend:

- Onshore Development Area
- Outstanding

2nT

-1nT

| | | | | | | |
|-----|-----|------------|-------------|-----|-----|-----|
| | | | | | | |
| | | | | | | |
| SX | P05 | 24/01/2024 | Draft | SO | AG | JL |
| SUI | REV | DATE | DESCRIPTION | DRW | CHK | APR |

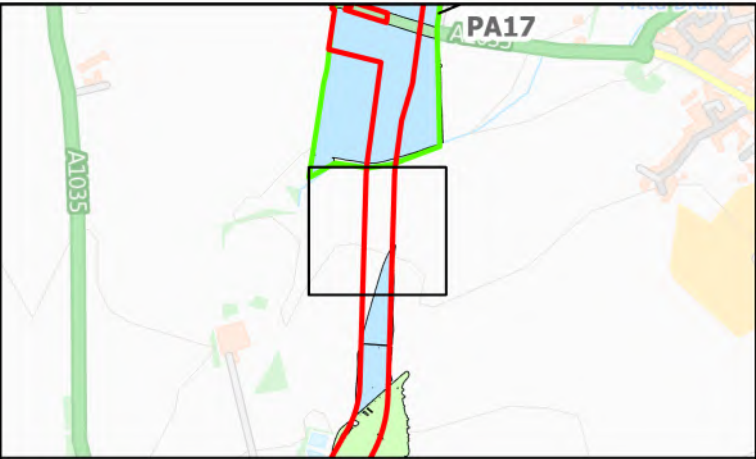
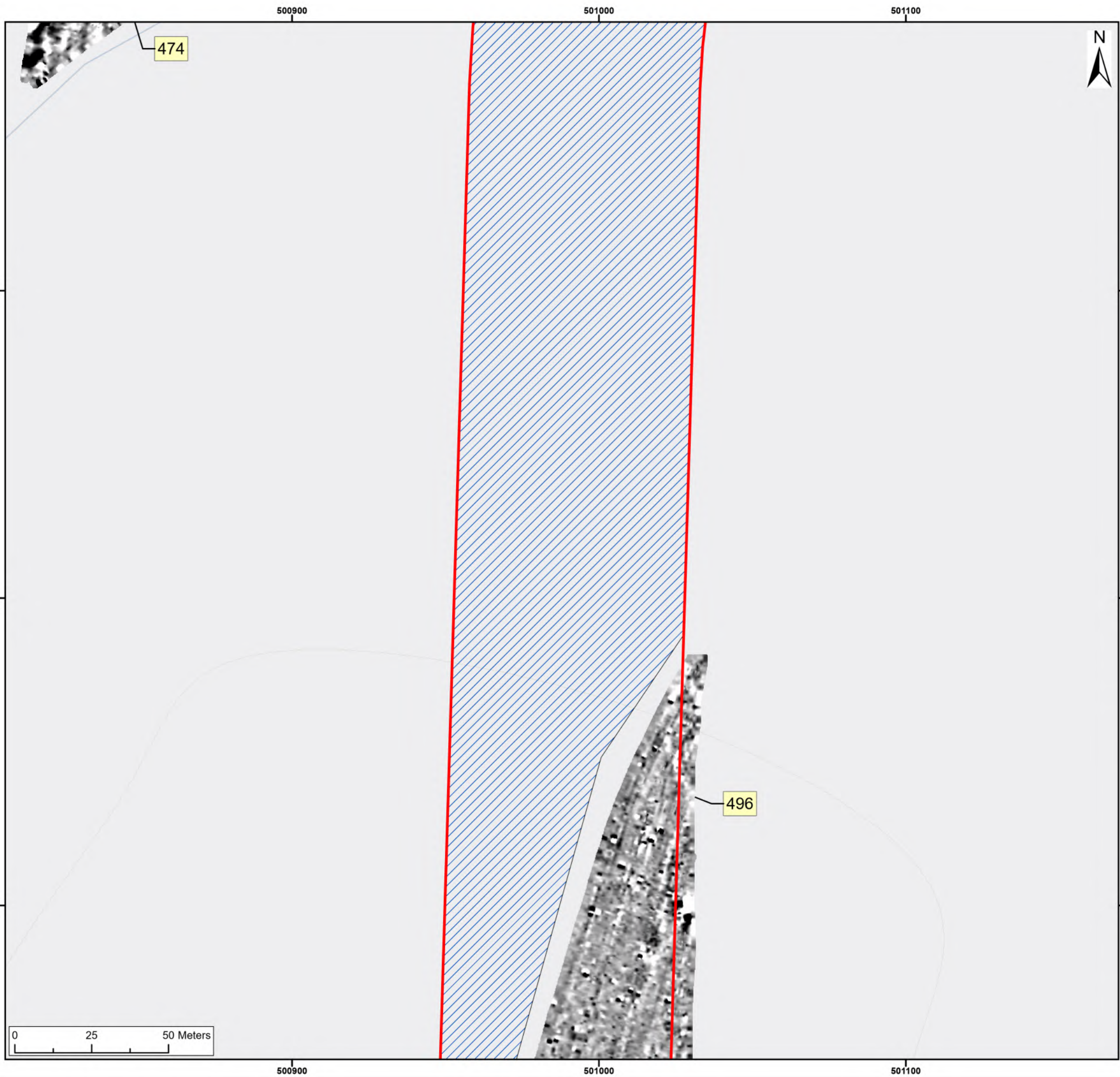
Title:

Archive Greyscale Images:
474

Figure:22-7-394 Drawing No: PB2340-RHD-ZZ-ZZ-DR-Z-0394

| | | |
|--|------------------|-------------------|
| Co-ordinate system: British National Grid | Page Size: A3 | Scale: 1:1,250 |
|--|------------------|-------------------|

| | |
|--|--|
| Project: Dogger Bank South Offshore Wind Farms | Report: Archaeological Geophysical Survey Report |
|--|--|



Legend:

Onshore Development Area

Outstanding

2nT

-1nT

| | | | | | | |
|-----|-----|------------|-------------|-----|-----|-----|
| | | | | | | |
| | | | | | | |
| | | | | | | |
| SX | P05 | 24/01/2024 | Draft | SO | AG | JL |
| SUI | REV | DATE | DESCRIPTION | DRW | CHK | APR |

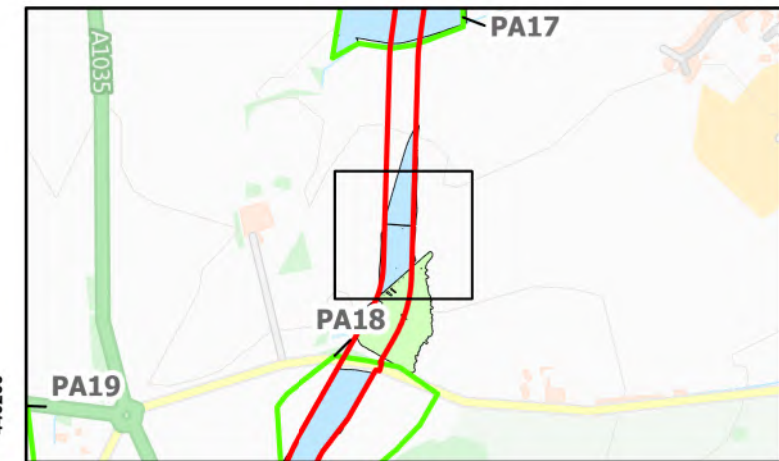
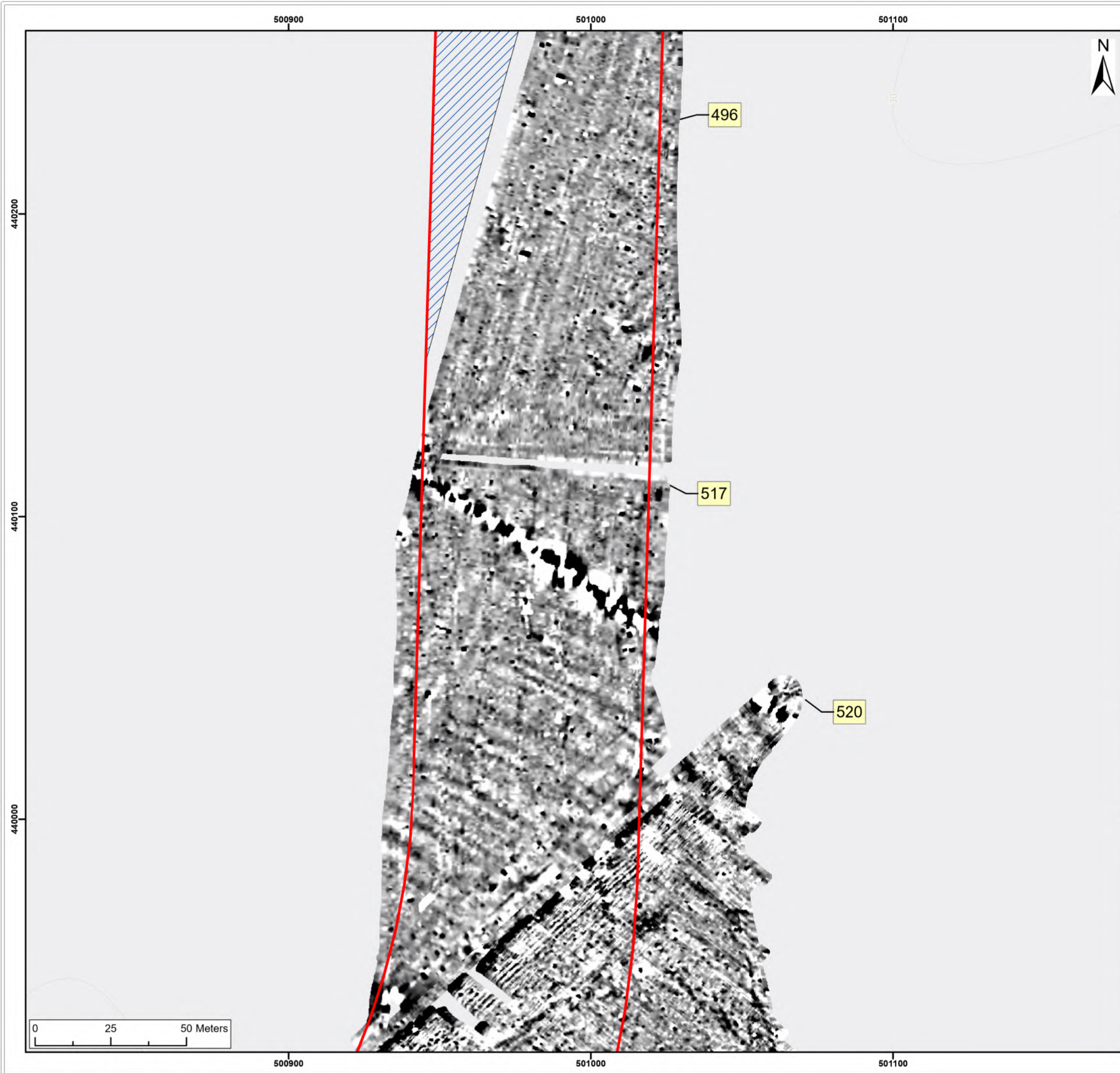
Title:

Archive Greyscale Images:
496

Figure:22-7-395 Drawing No: PB2340-RHD-ZZ-ZZ-DR-Z-0395

Co-ordinate system: British National Grid Page Size: A3 Scale: 1:1,250

Project: Dogger Bank South Offshore Wind Farms Report: Archaeological Geophysical Survey Report



Legend:

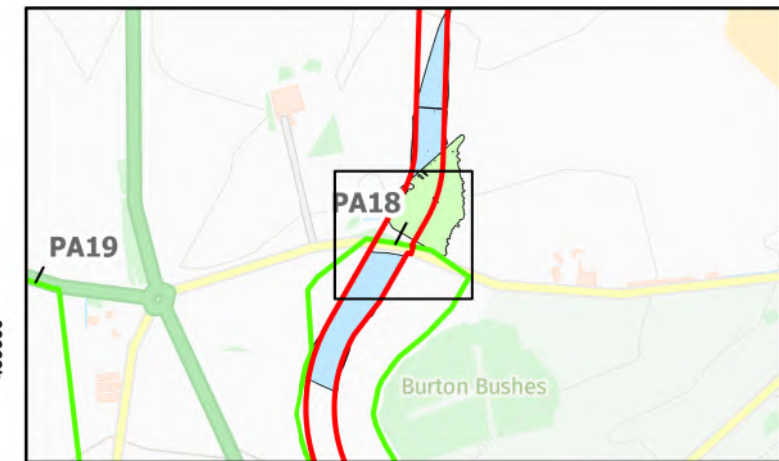
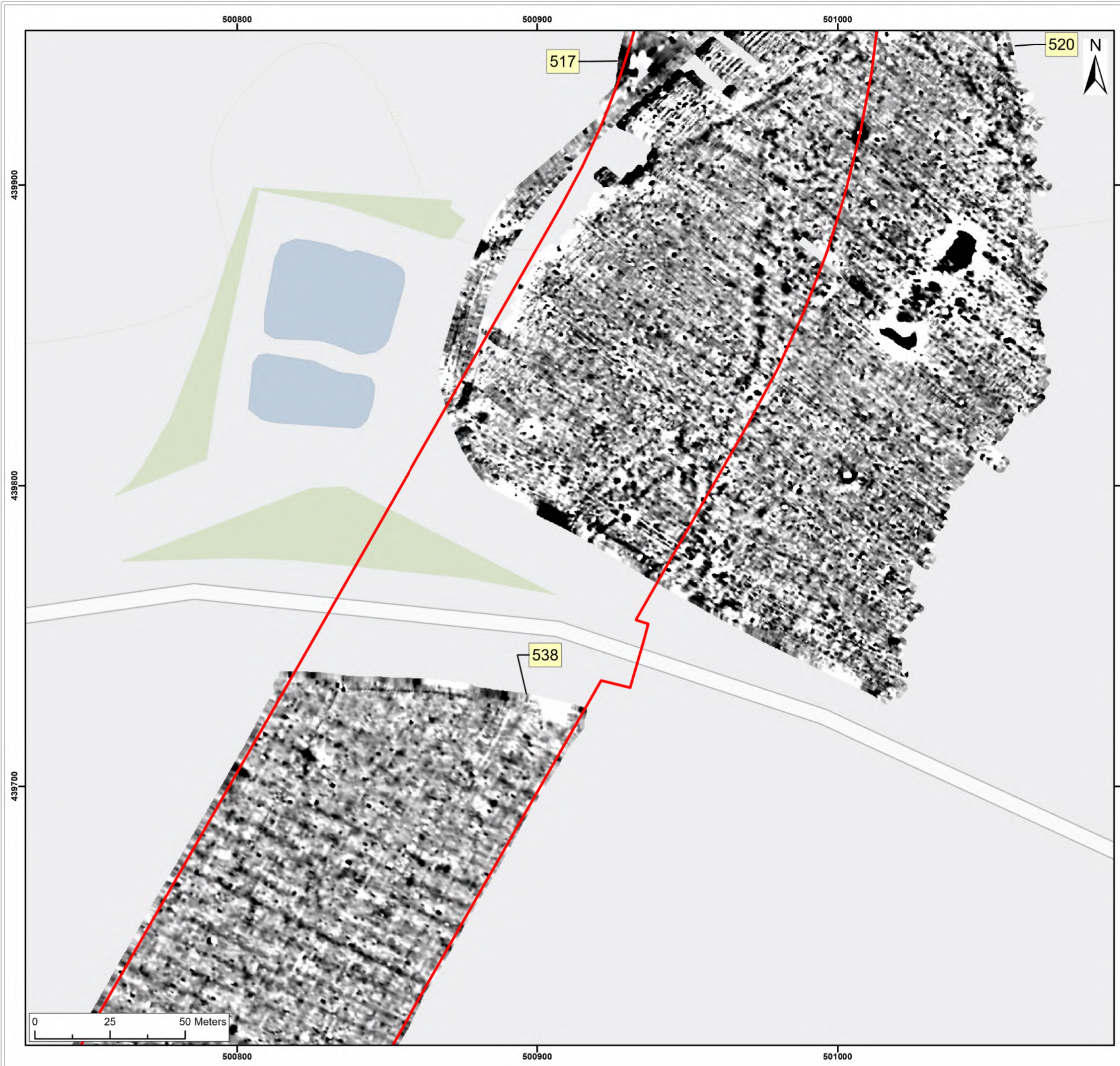
- Onshore Development Area
- Outstanding

2nT
-1nT

| | | | | | | |
|-----|-----|------------|-------------|-----|-----|-----|
| | | | | | | |
| | | | | | | |
| SX | P05 | 24/01/2024 | Draft | SO | AG | JL |
| SUI | REV | DATE | DESCRIPTION | DRW | CHK | APR |

Title:
Archive Greyscale Images:
496, 517, 520

| | | | |
|--|--|--|-------------------|
| Figure:22-7-396 | | Drawing No: PB2340-RHD-ZZ-ZZ-DR-Z-0396 | |
| Co-ordinate system: British National Grid | | Page Size: A3 | Scale: 1:1,250 |
| Project: Dogger Bank South Offshore Wind Farms | | Report: Archaeological Geophysical Survey Report | |



Legend:

Onshore Development Area

2nT

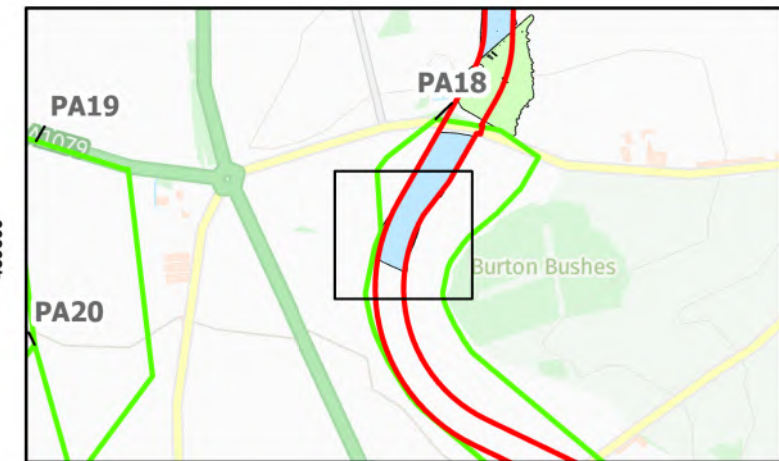
-1nT

| | | | | | | |
|-----|-----|------------|-------------|-----|-----|-----|
| | | | | | | |
| | | | | | | |
| SX | P05 | 24/01/2024 | Draft | SO | AG | JL |
| SUI | REV | DATE | DESCRIPTION | DRW | CHK | APR |

Title:

Archive Greyscale Images:
520, 538

| | | | |
|--|--|--|-------------------|
| Figure:22-7-397 | | Drawing No: PB2340-RHD-ZZ-ZZ-DR-Z-0397 | |
| Co-ordinate system: British National Grid | | Page Size: A3 | Scale: 1:1,250 |
| Project: Dogger Bank South Offshore Wind Farms | | Report: Archaeological Geophysical Survey Report | |



Legend:

- Onshore Development Area
- Outstanding

2nT

-1nT

| | | | | | | |
|-----|-----|------------|-------------|-----|-----|-----|
| | | | | | | |
| | | | | | | |
| | | | | | | |
| SX | P05 | 24/01/2024 | Draft | SO | AG | JL |
| SUI | REV | DATE | DESCRIPTION | DRW | CHK | APR |

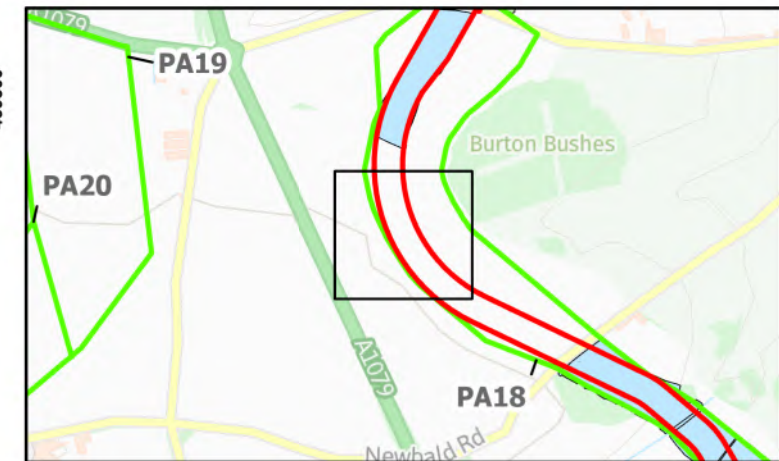
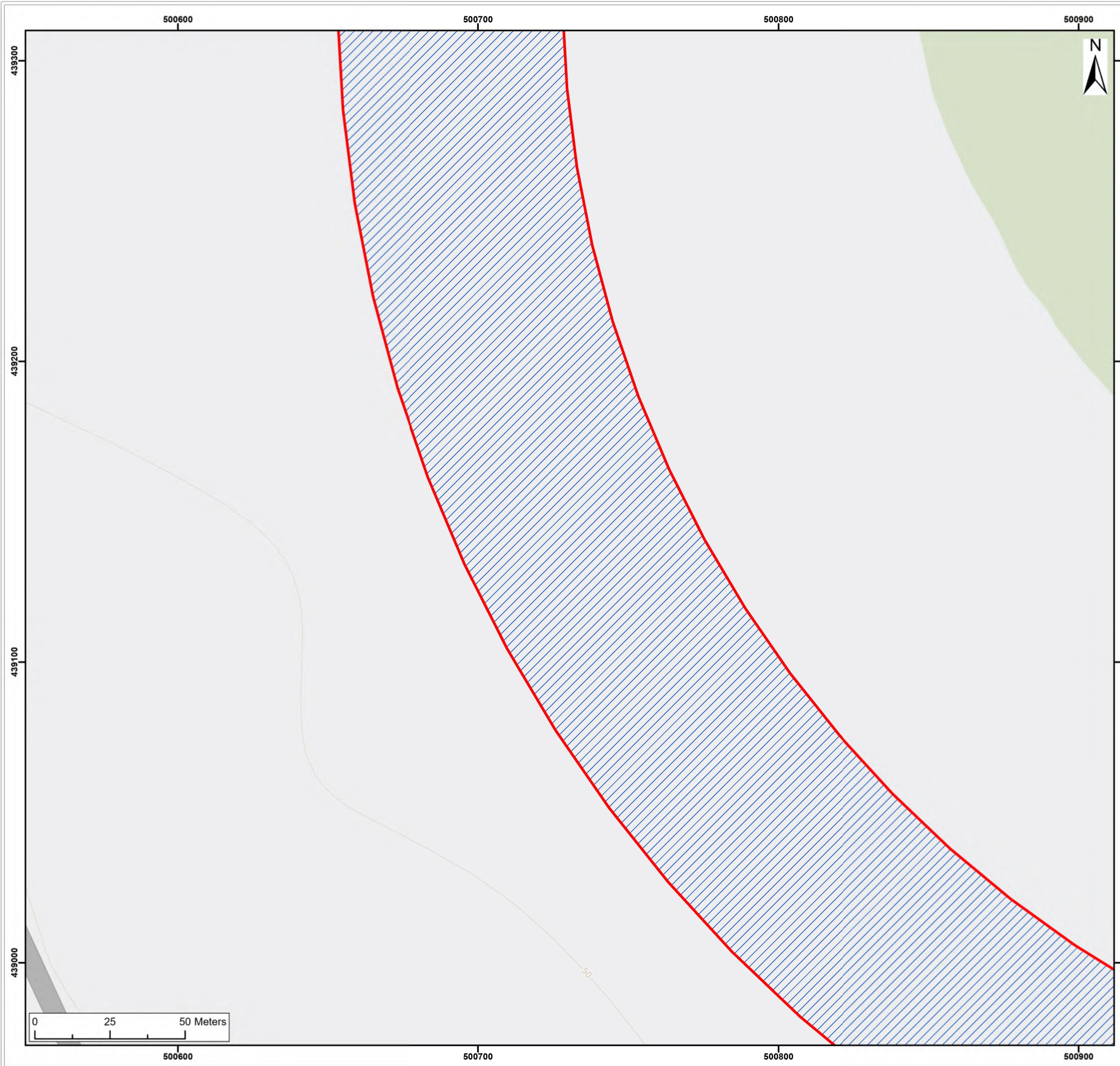
Title:

Archive Greyscale Images:
538

Figure:22-7-398 Drawing No: PB2340-RHD-ZZ-ZZ-DR-Z-0398

| | | |
|--|------------------|-------------------|
| Co-ordinate system: British National Grid | Page Size: A3 | Scale: 1:1,250 |
|--|------------------|-------------------|


| | |
|--|--|
| Project: Dogger Bank South Offshore Wind Farms | Report: Archaeological Geophysical Survey Report |
|--|--|



Legend:

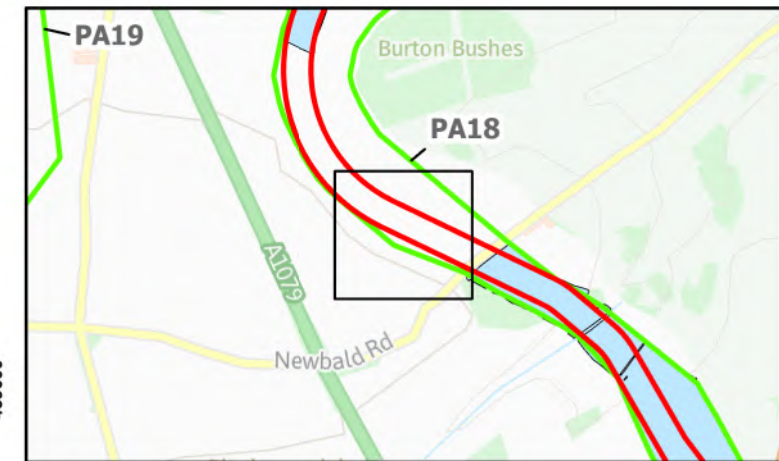
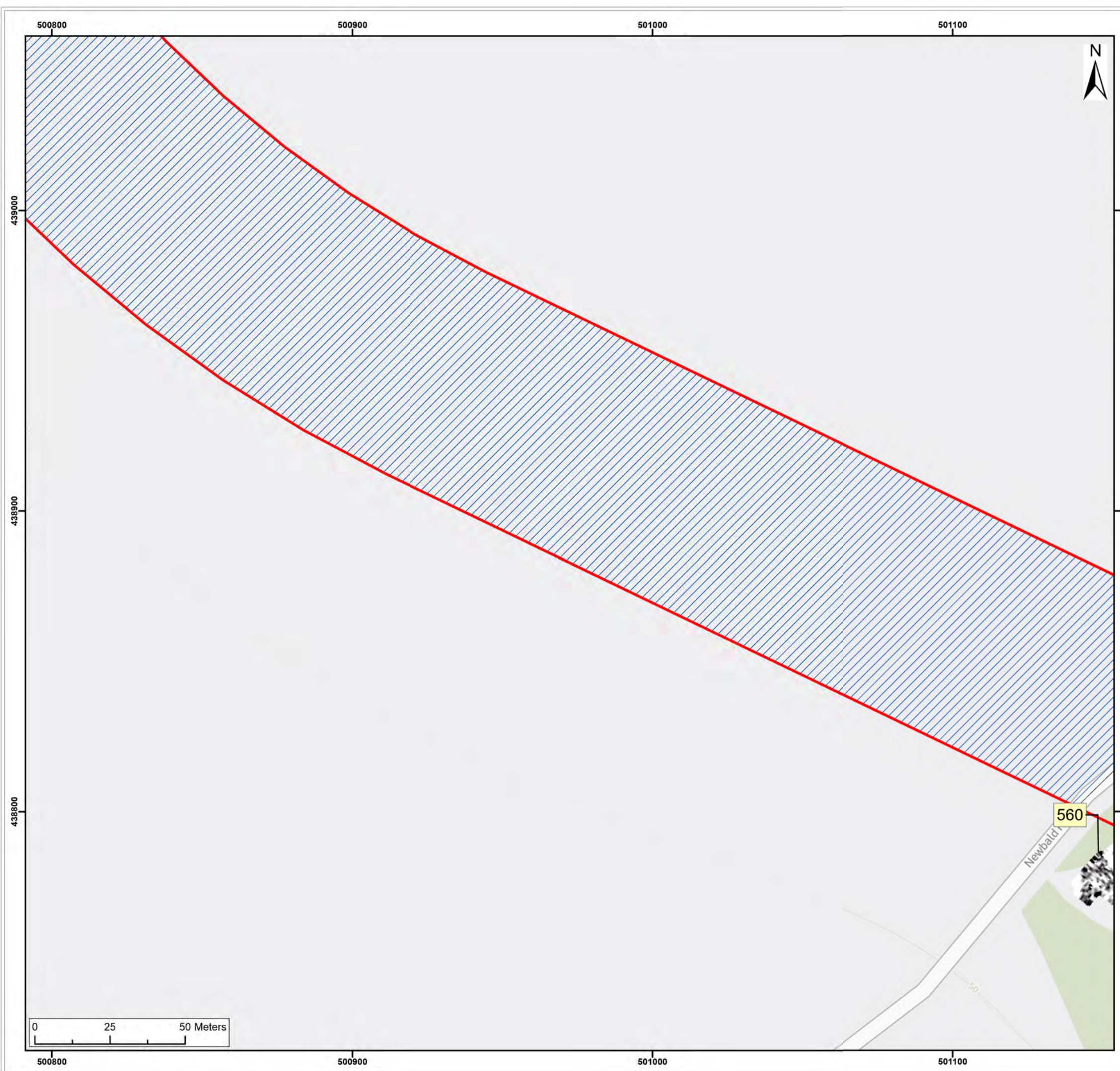
- Onshore Development Area
- Outstanding

2nT



-1nT

| | | | | | | | |
|--|-----|--|-------------|--|-------------------|-----|-----|
| | | | | | | | |
| | | | | | | | |
| | | | | | | | |
| SX | P05 | 24/01/2024 | Draft | | SO | AG | JL |
| SUI | REV | DATE | DESCRIPTION | | DRW | CHK | APR |
| Title: Archive Greyscale Images: Outstanding | | | | | | | |
| Figure:22-7-399 | | Drawing No: PB2340-RHD-ZZ-ZZ-DR-Z-0399 | | | | | |
| Co-ordinate system: British National Grid | | | | Page Size: A3 | Scale: 1:1,250 | | |
| Project: Dogger Bank South Offshore Wind Farms | | | | Report: Archaeological Geophysical Survey Report | | | |



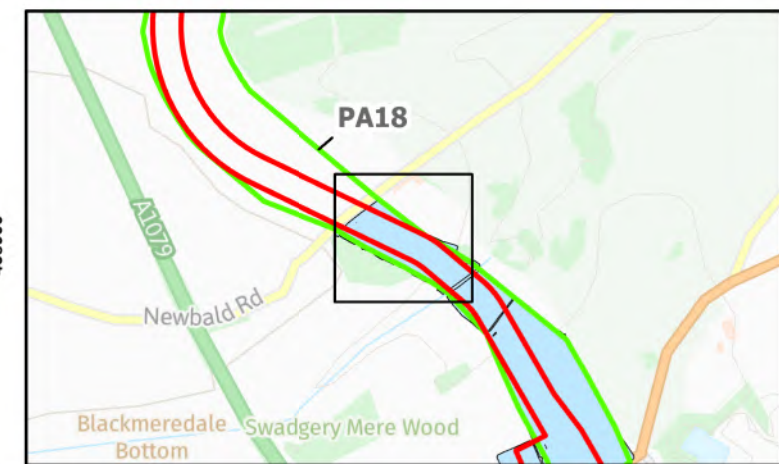
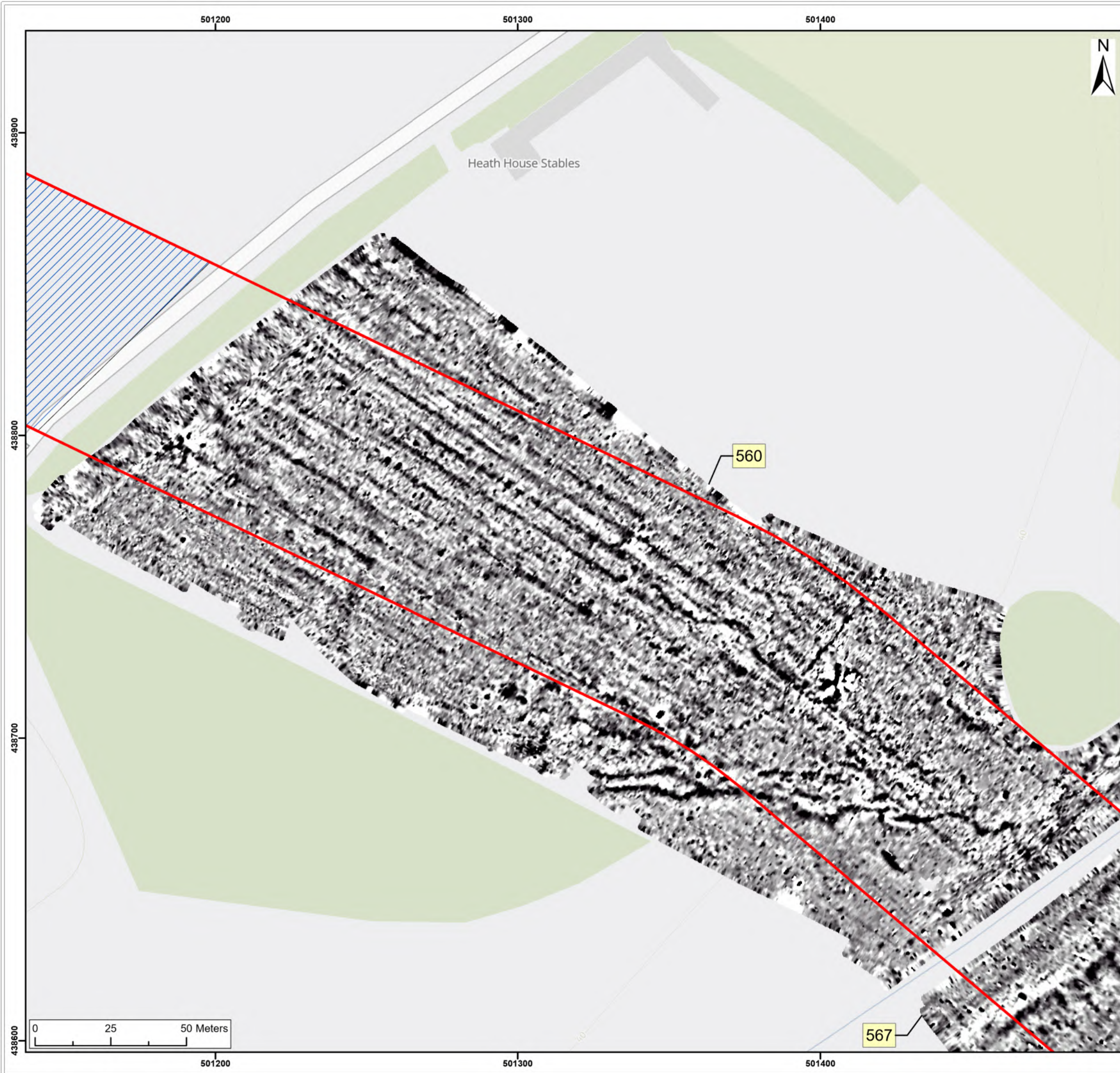
Legend:

- Onshore Development Area
- Outstanding

2nT

-1nT

| | | | | | | | |
|--|-----|--|-------------|--|-------------------|-----|-----|
| | | | | | | | |
| | | | | | | | |
| | | | | | | | |
| SX | P05 | 24/01/2024 | Draft | | SO | AG | JL |
| SUI | REV | DATE | DESCRIPTION | | DRW | CHK | APR |
| Title: Archive Greyscale Images: Outstanding | | | | | | | |
| Figure:22-7-400 | | Drawing No: PB2340-RHD-ZZ-ZZ-DR-Z-0400 | | | | | |
| Co-ordinate system: British National Grid | | | | Page Size: A3 | Scale: 1:1,250 | | |
| Project: Dogger Bank South Offshore Wind Farms | | | | Report: Archaeological Geophysical Survey Report | | | |



Legend:

- Onshore Development Area
- Outstanding

2nT

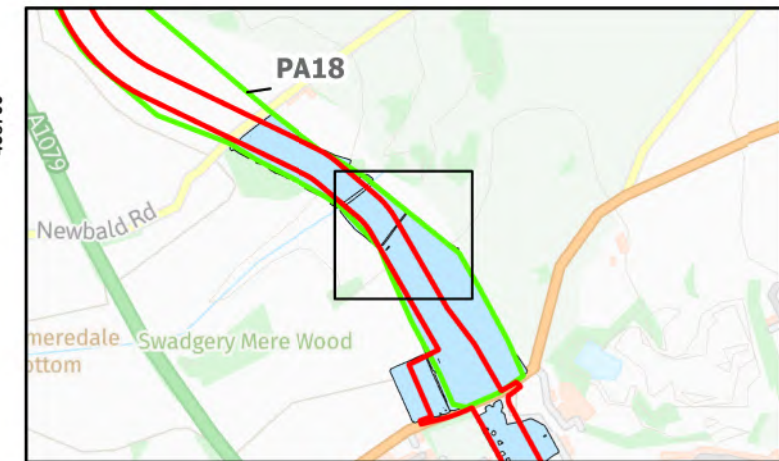
-1nT

| | | | | | | |
|-----|-----|------------|-------------|-----|-----|-----|
| | | | | | | |
| | | | | | | |
| SX | P05 | 24/01/2024 | Draft | SO | AG | JL |
| SUI | REV | DATE | DESCRIPTION | DRW | CHK | APR |

Title:

Archive Greyscale Images:
560

| | | | |
|--|--|--|-------------------|
| Figure:22-7-401 | | Drawing No: PB2340-RHD-ZZ-ZZ-DR-Z-0401 | |
| Co-ordinate system: British National Grid | | Page Size: A3 | Scale: 1:1,250 |
| Project: Dogger Bank South Offshore Wind Farms | | Report: Archaeological Geophysical Survey Report | |



Legend:

Onshore Development Area

2nT



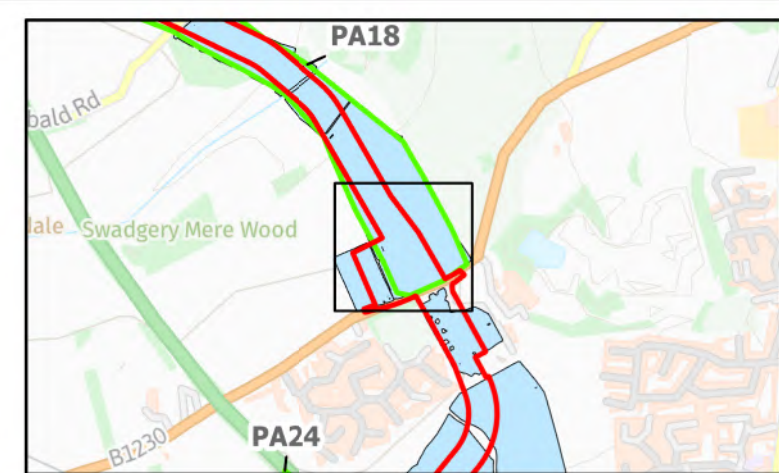
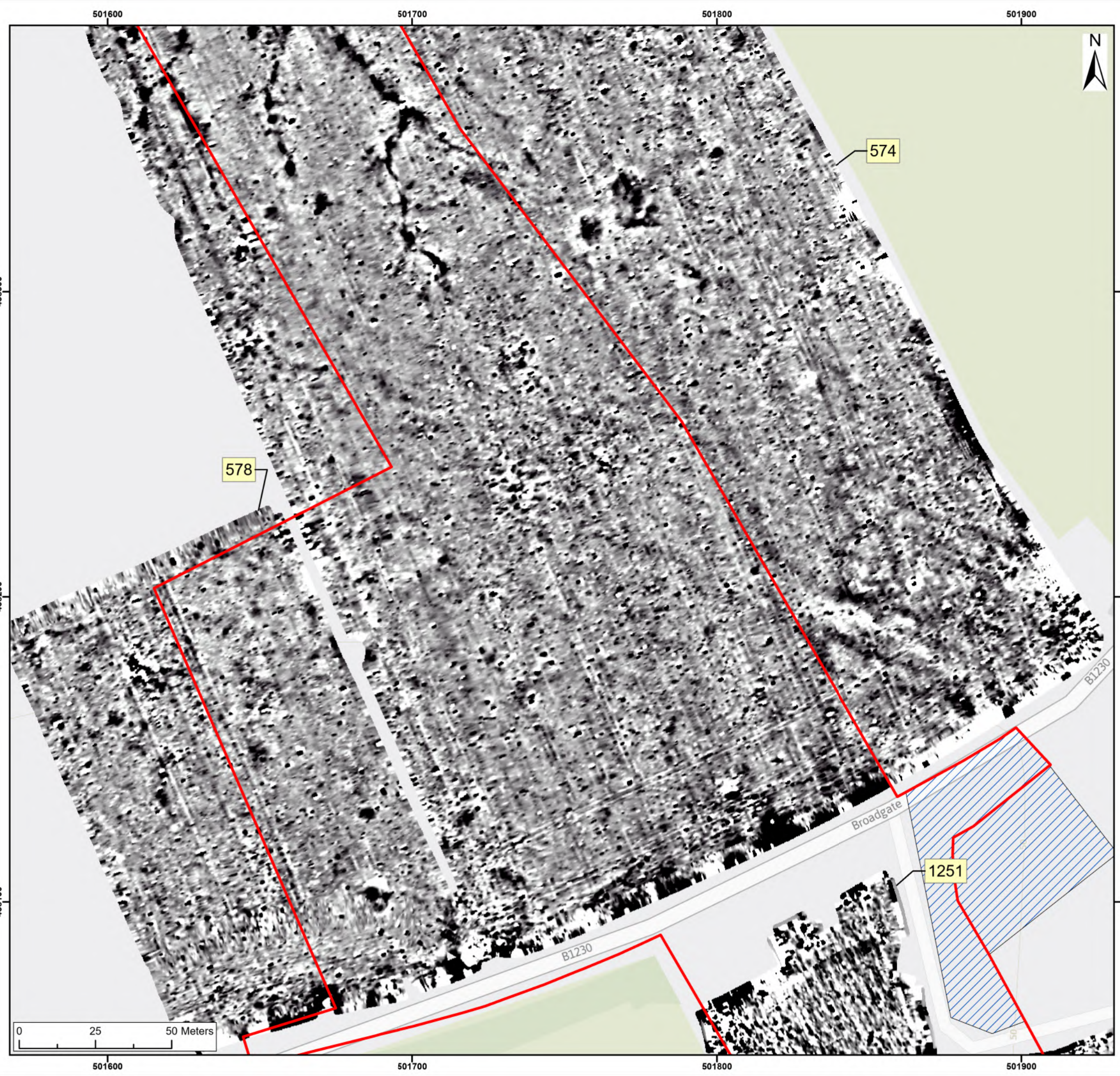
-1nT

| | | | | | | |
|-----|-----|------------|-------------|-----|-----|-----|
| | | | | | | |
| | | | | | | |
| SX | P05 | 24/01/2024 | Draft | SO | AG | JL |
| SUI | REV | DATE | DESCRIPTION | DRW | CHK | APR |

Title:

Archive Greyscale Images:
567, 567

| | | | |
|--|--|--|-------------------|
| Figure:22-7-402 | | Drawing No: PB2340-RHD-ZZ-ZZ-DR-Z-0402 | |
| Co-ordinate system: British National Grid | | Page Size: A3 | Scale: 1:1,250 |
| Project: Dogger Bank South Offshore Wind Farms | | Report: Archaeological Geophysical Survey Report | |



Legend:

- Onshore Development Area
- Outstanding

2nT

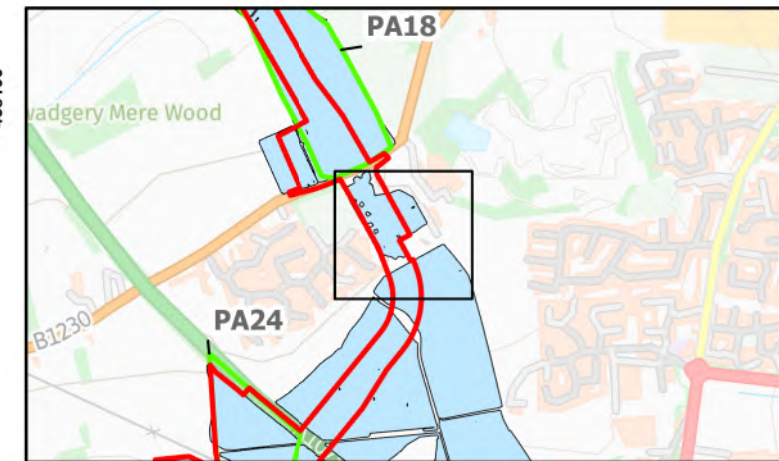
-1nT

| | | | | | | |
|-----|-----|------------|-------------|-----|-----|-----|
| | | | | | | |
| SX | P05 | 24/01/2024 | Draft | SO | AG | JL |
| SUI | REV | DATE | DESCRIPTION | DRW | CHK | APR |

Title:

Archive Greyscale Images:
574, 578, 1251

| | | | |
|--|--|--|-------------------|
| Figure:22-7-403 | Drawing No: PB2340-RHD-ZZ-ZZ-DR-Z-0403 | | |
| Co-ordinate system: British National Grid | | Page Size: A3 | Scale: 1:1,250 |
| Project: Dogger Bank South Offshore Wind Farms | | Report: Archaeological Geophysical Survey Report | |



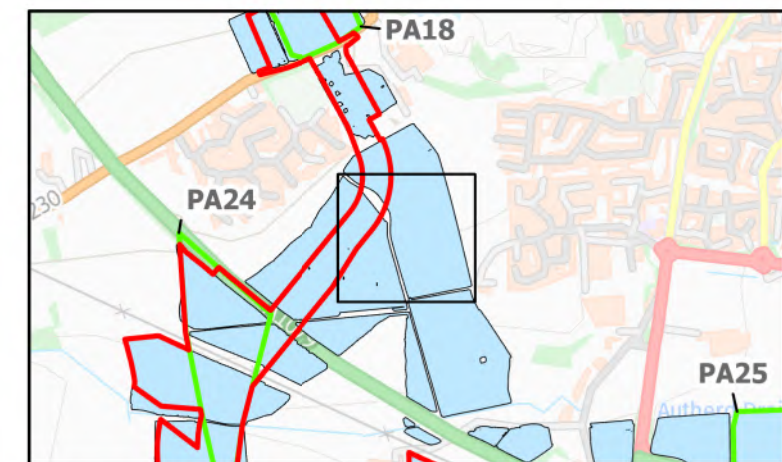
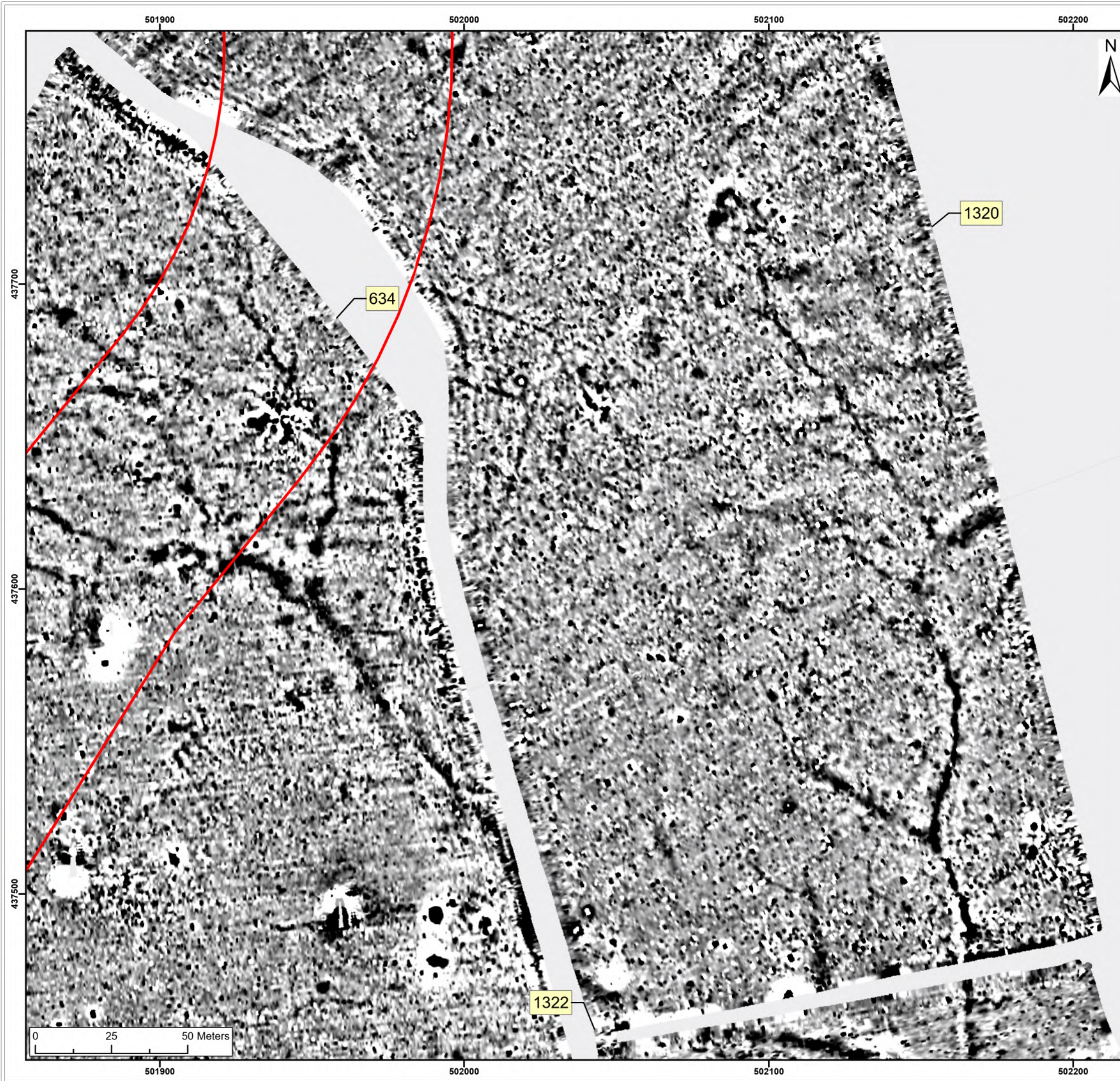
Legend:

- Onshore Development Area
- Outstanding

2nT


-1nT

| | | | | | | |
|--|-----|--|--|-------------------|-----|-----|
| | | | | | | |
| | | | | | | |
| SX | P05 | 24/01/2024 | Draft | SO | AG | JL |
| SUI | REV | DATE | DESCRIPTION | DRW | CHK | APR |
| Title: Archive Greyscale Images: 1251, 1320 | | | | | | |
| Figure:22-7-404 | | Drawing No: PB2340-RHD-ZZ-ZZ-DR-Z-0404 | | | | |
| Co-ordinate system: British National Grid | | | Page Size: A3 | Scale: 1:1,250 | | |
| Project: Dogger Bank South Offshore Wind Farms | | | Report: Archaeological Geophysical Survey Report | | | |



Legend:

Onshore Development Area



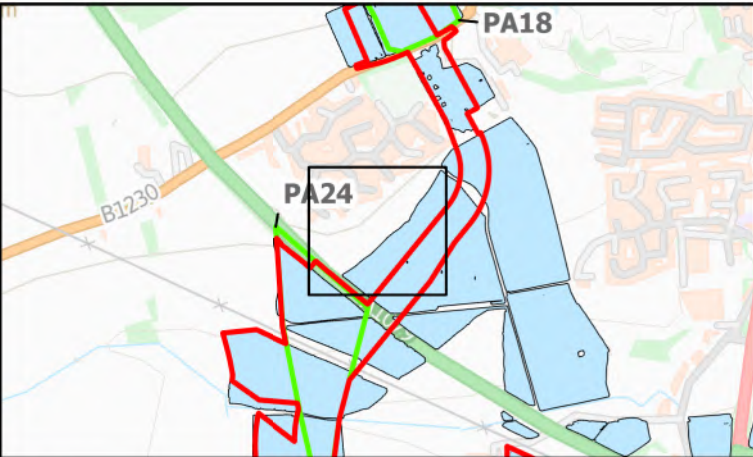
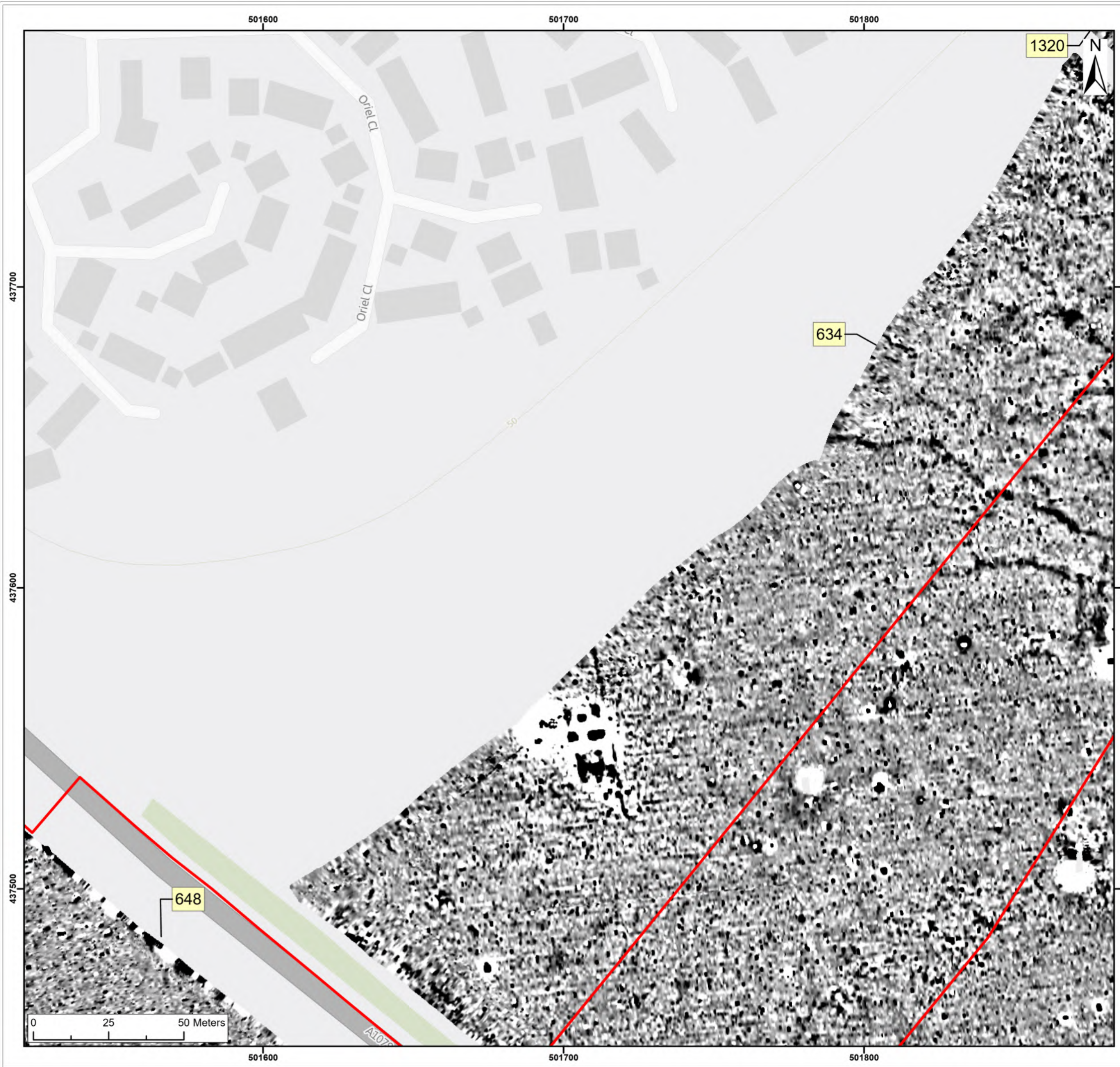
| | | | | | | |
|-----|-----|------------|-------------|-----|-----|-----|
| | | | | | | |
| | | | | | | |
| SX | P05 | 24/01/2024 | Draft | SO | AG | JL |
| SUI | REV | DATE | DESCRIPTION | DRW | CHK | APR |

Title:
Archive Greyscale Images:
0155, 634

Figure:22-7-405 Drawing No: PB2340-RHD-ZZ-ZZ-DR-Z-0405

| | | |
|--|------------------|-------------------|
| Co-ordinate system: British National Grid | Page Size: A3 | Scale: 1:1,250 |
|--|------------------|-------------------|

| | |
|--|--|
| Project: Dogger Bank South Offshore Wind Farms | Report: Archaeological Geophysical Survey Report |
|--|--|



Legend:
 Onshore Development Area



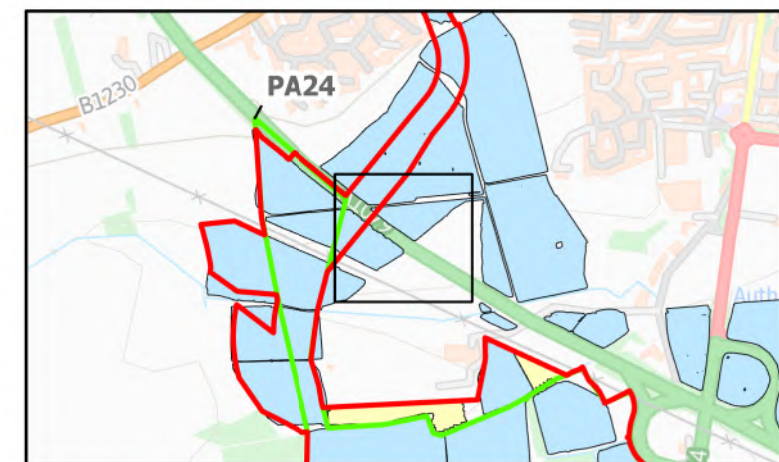
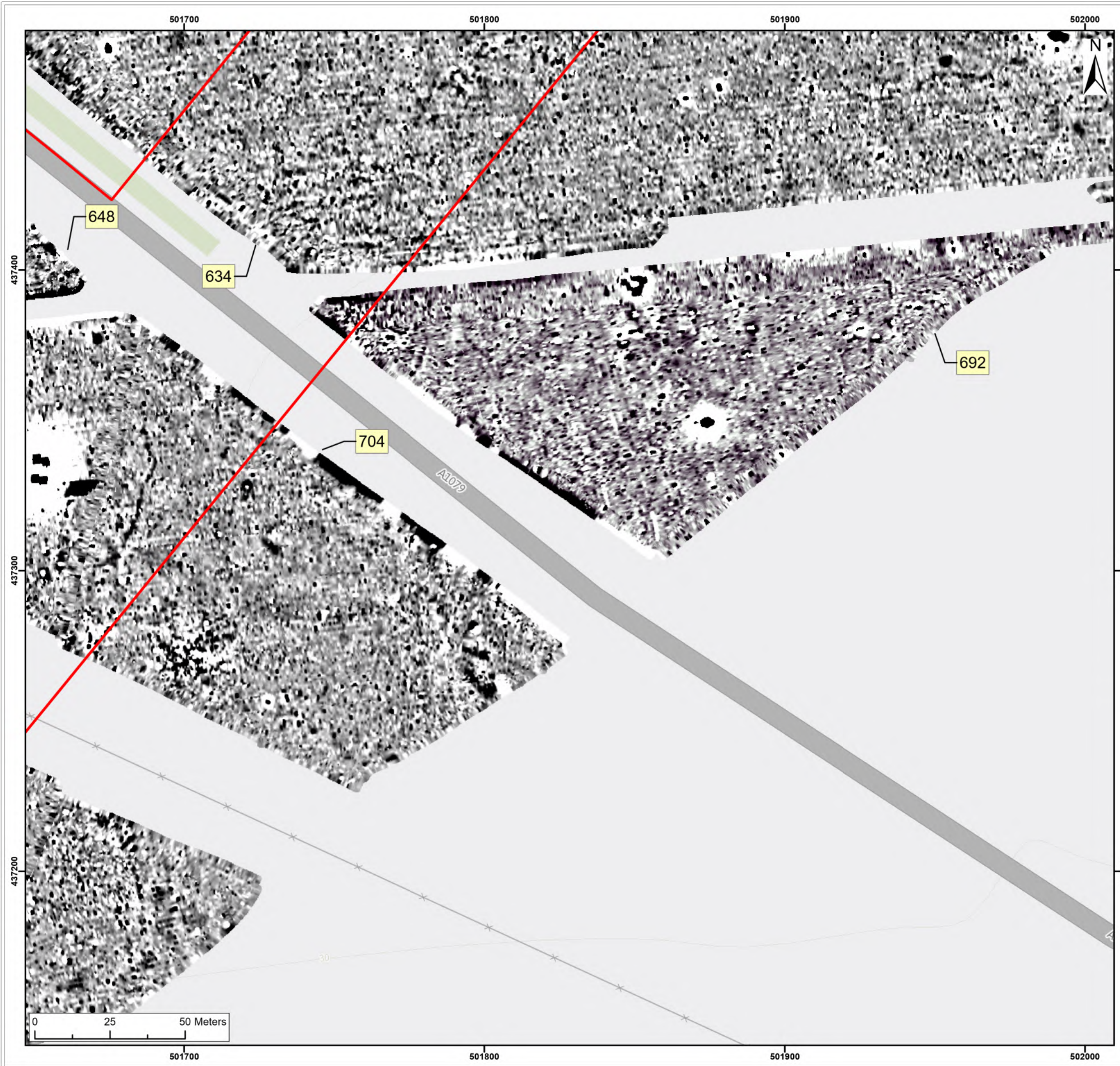
| | | | | | | |
|-----|-----|------------|-------------|-----|-----|-----|
| | | | | | | |
| | | | | | | |
| SX | P05 | 24/01/2024 | Draft | SO | AG | JL |
| SUI | REV | DATE | DESCRIPTION | DRW | CHK | APR |

Title:
Archive Greyscale Images:
634, 648

Figure:22-7-406 Drawing No: PB2340-RHD-ZZ-ZZ-DR-Z-0406


| | | |
|--|------------------|-------------------|
| Co-ordinate system: British National Grid | Page Size: A3 | Scale: 1:1,250 |
|--|------------------|-------------------|

| | |
|--|--|
| Project: Dogger Bank South Offshore Wind Farms | Report: Archaeological Geophysical Survey Report |
|--|--|



Legend:

Onshore Development Area



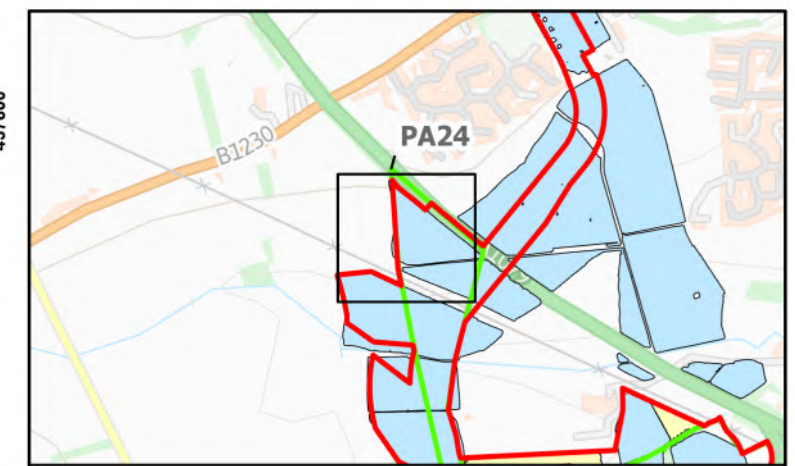
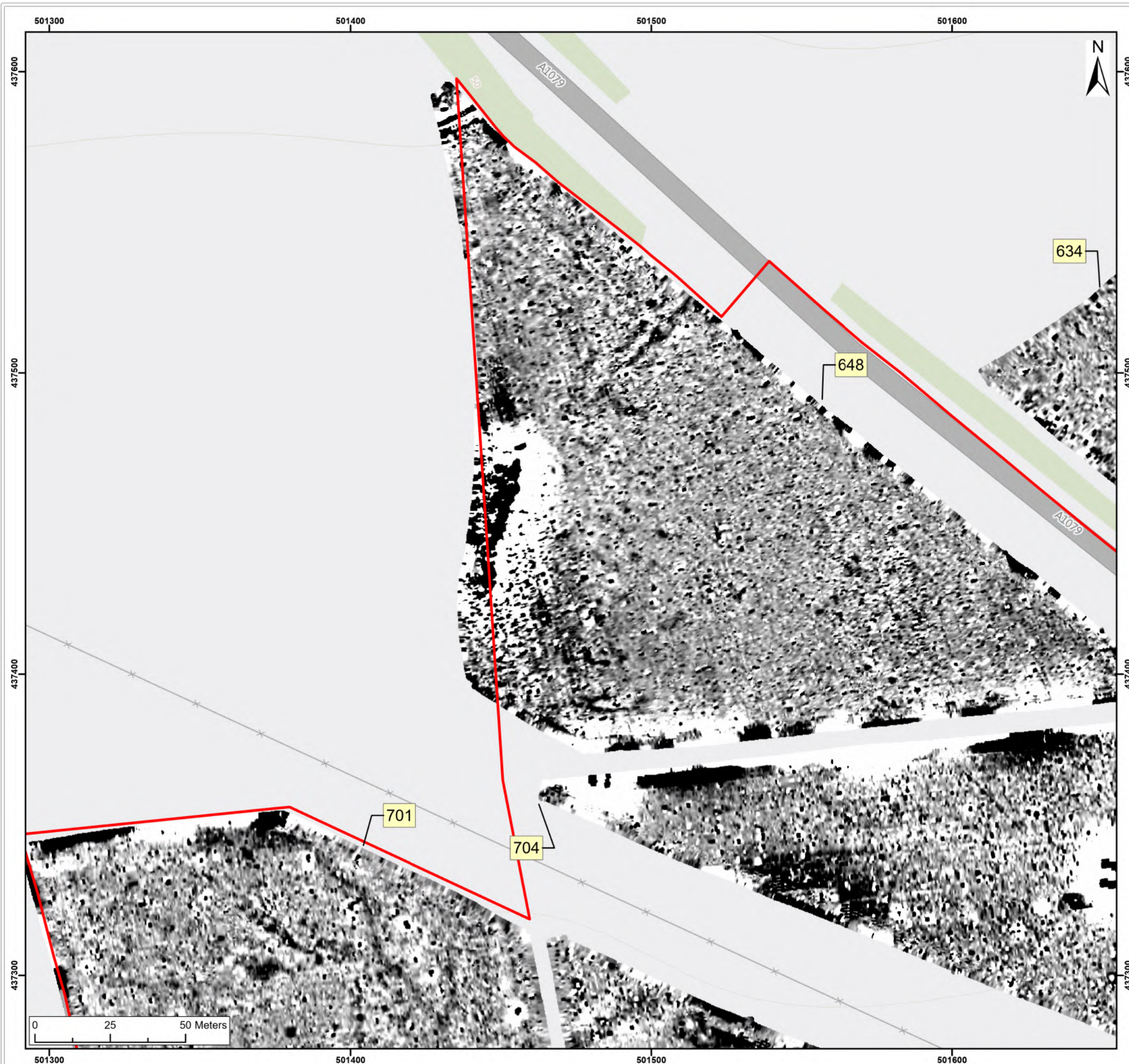
| | | | | | | |
|-----|-----|------------|-------------|-----|-----|-----|
| | | | | | | |
| | | | | | | |
| SX | P05 | 24/01/2024 | Draft | SO | AG | JL |
| SUI | REV | DATE | DESCRIPTION | DRW | CHK | APR |

Title:
Archive Greyscale Images:
634, 648, 692, 704

Figure:22-7-407 Drawing No: PB2340-RHD-ZZ-ZZ-DR-Z-0407


| | | |
|--|------------------|-------------------|
| Co-ordinate system: British National Grid | Page Size: A3 | Scale: 1:1,250 |
|--|------------------|-------------------|

| | |
|--|--|
| Project: Dogger Bank South Offshore Wind Farms | Report: Archaeological Geophysical Survey Report |
|--|--|



Legend:

Onshore Development Area



| | | | | | | |
|-----|-----|------------|-------------|-----|-----|-----|
| | | | | | | |
| | | | | | | |
| | | | | | | |
| SX | P05 | 24/01/2024 | Draft | SO | AG | JL |
| SUI | REV | DATE | DESCRIPTION | DRW | CHK | APR |

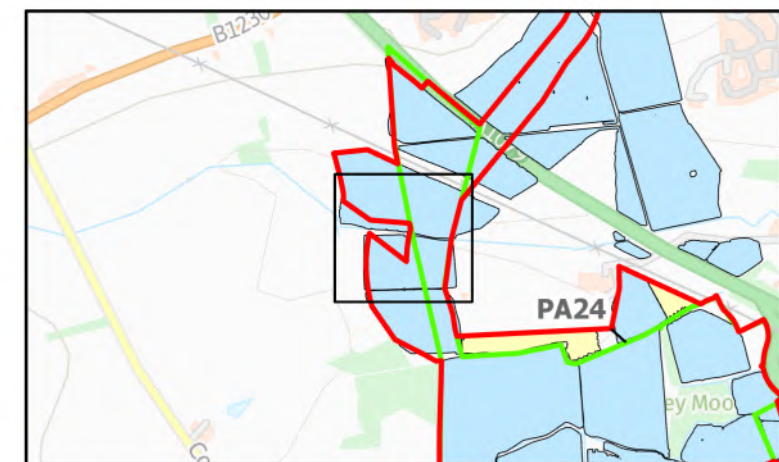

Title:

Archive Greyscale Images:
648, 692, 704, 701

Figure:22-7-408 Drawing No: PB2340-RHD-ZZ-ZZ-DR-Z-0408

| | | |
|--|------------------|-------------------|
| Co-ordinate system: British National Grid | Page Size: A3 | Scale: 1:1,250 |
|--|------------------|-------------------|

| | |
|--|--|
| Project: Dogger Bank South Offshore Wind Farms | Report: Archaeological Geophysical Survey Report |
|--|--|



| | | | | | | |
|-----|-----|------------|-------------|-----|-----|-----|
| | | | | | | |
| | | | | | | |
| SX | P05 | 24/01/2024 | Draft | SO | AG | JL |
| SUI | REV | DATE | DESCRIPTION | DRW | CHK | APR |

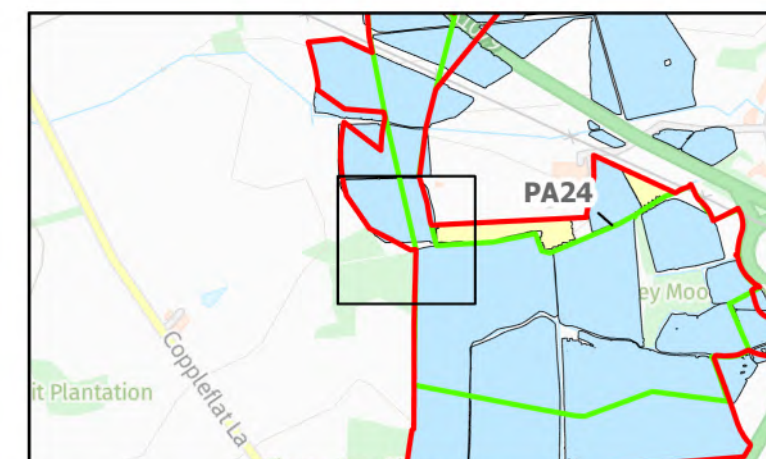
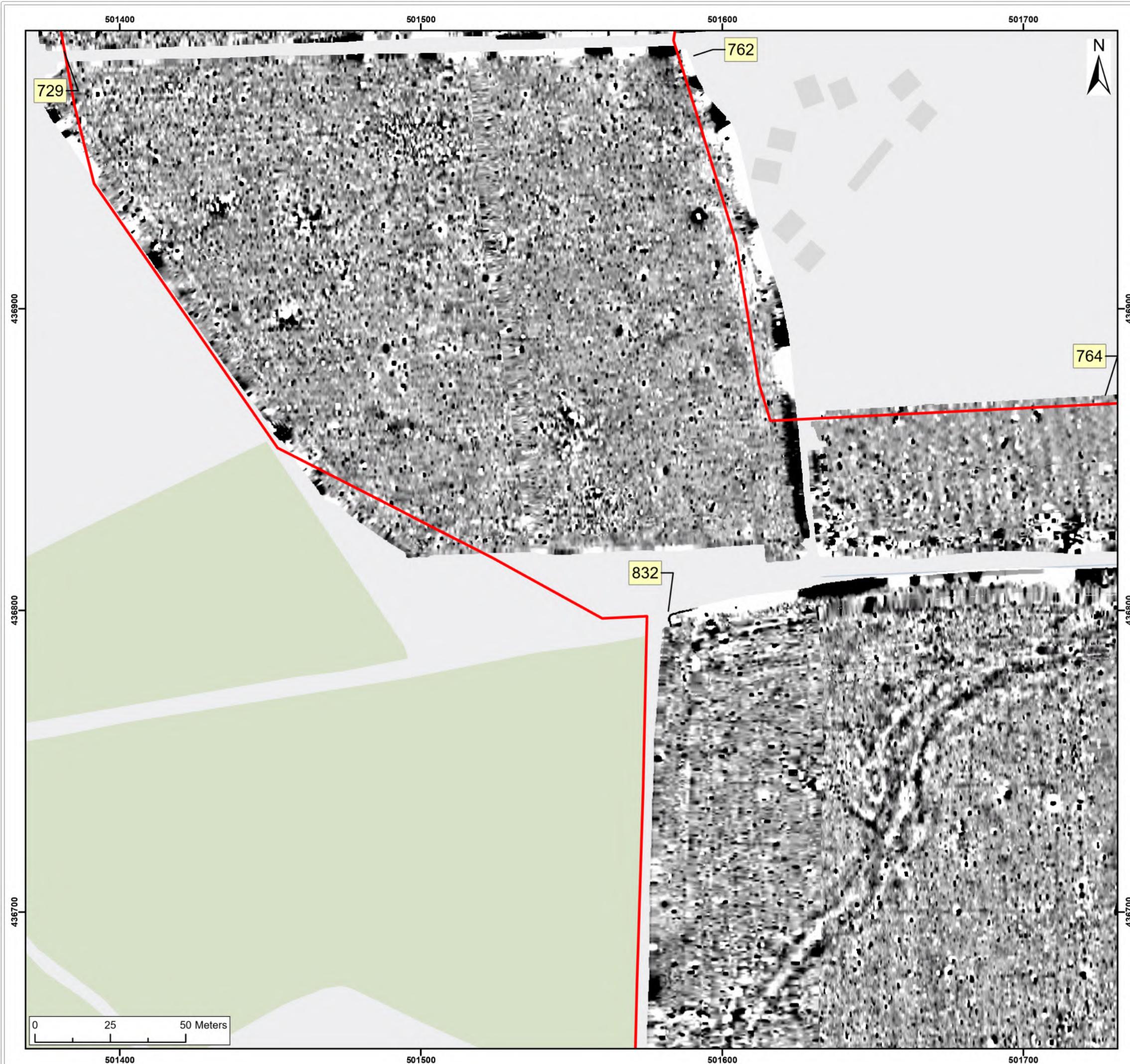
Title:

Archive Greyscale Images:
701, 704, 729

Figure:22-7-409 Drawing No: PB2340-RHD-ZZ-ZZ-DR-Z-0409


| | | |
|--|------------------|-------------------|
| Co-ordinate system: British National Grid | Page Size: A3 | Scale: 1:1,250 |
|--|------------------|-------------------|

| | |
|--|--|
| Project: Dogger Bank South Offshore Wind Farms | Report: Archaeological Geophysical Survey Report |
|--|--|



Legend:

Onshore Development Area



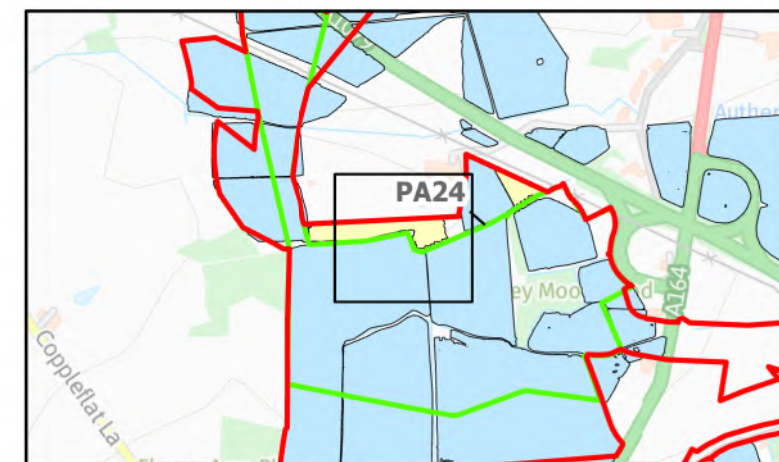
| | | | | | | | |
|-----|-----|------------|-------------|--|-----|-----|-----|
| | | | | | | | |
| | | | | | | | |
| | | | | | | | |
| SX | P05 | 24/01/2024 | Draft | | SO | AG | JL |
| SUI | REV | DATE | DESCRIPTION | | DRW | CHK | APR |

Title:
Archive Greyscale Images:
762, 764, 382

Figure:22-7-410 Drawing No: PB2340-RHD-ZZ-ZZ-DR-Z-0410

| | | |
|--|------------------|-------------------|
| Co-ordinate system: British National Grid | Page Size: A3 | Scale: 1:1,250 |
|--|------------------|-------------------|

| | |
|--|--|
| Project: Dogger Bank South Offshore Wind Farms | Report: Archaeological Geophysical Survey Report |
|--|--|

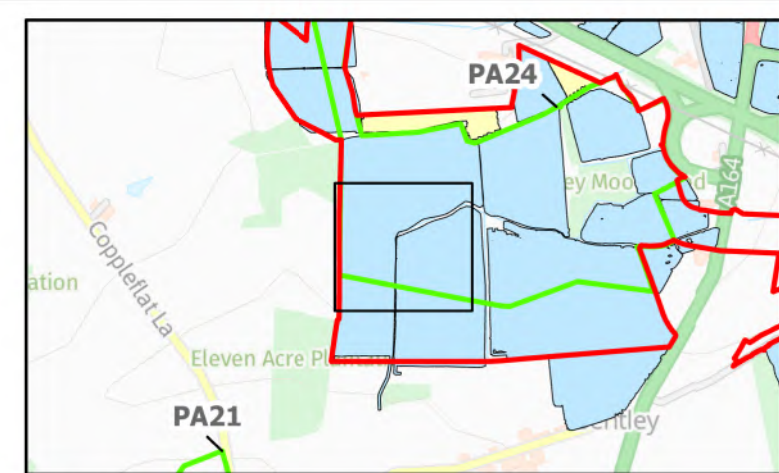



| | | | | | | |
|-----|-----|------------|-------------|-----|-----|-----|
| | | | | | | |
| | | | | | | |
| SX | P05 | 24/01/2024 | Draft | SO | AG | JL |
| SUI | REV | DATE | DESCRIPTION | DRW | CHK | APR |

Title:

Archive Greyscale Images:
764, 832, 791

| | | | |
|--|--|--|-------------------|
| Figure:22-7-411 | | Drawing No: PB2340-RHD-ZZ-ZZ-DR-Z-0411 | |
| Co-ordinate system: British National Grid | | Page Size: A3 | Scale: 1:1,250 |
| Project: Dogger Bank South Offshore Wind Farms | | Report: Archaeological Geophysical Survey Report | |

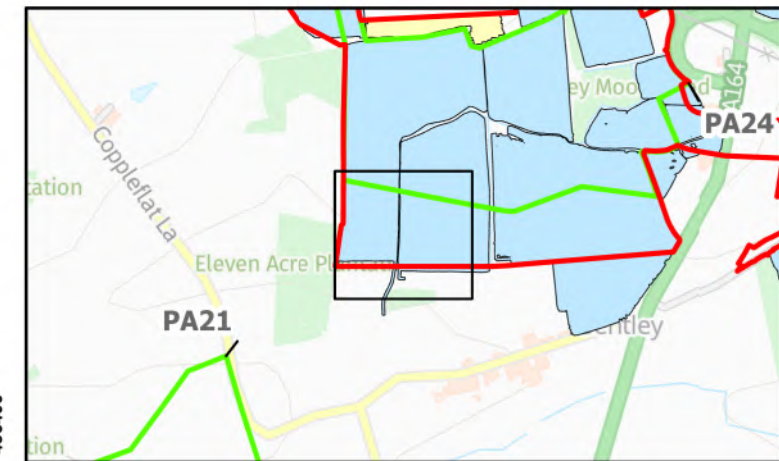



Legend:

Onshore Development Area

2nT
-1nT

| | | | | | | | |
|--|-----|--|-------------|--|-------------------|-----|-----|
| | | | | | | | |
| | | | | | | | |
| SX | P05 | 24/01/2024 | Draft | | SO | AG | JL |
| SUI | REV | DATE | DESCRIPTION | | DRW | CHK | APR |
| Title: <div>Archive Greyscale Images: 832, 858</div> | | | | | | | |
| Figure:22-7-412 | | Drawing No: PB2340-RHD-ZZ-ZZ-DR-Z-0412 | | | | | |
| Co-ordinate system: British National Grid | | | | Page Size: A3 | Scale: 1:1,250 | | |
| Project: <div>Dogger Bank South Offshore Wind Farms</div> | | | | Report: <div>Archaeological Geophysical Survey Report</div> | | | |



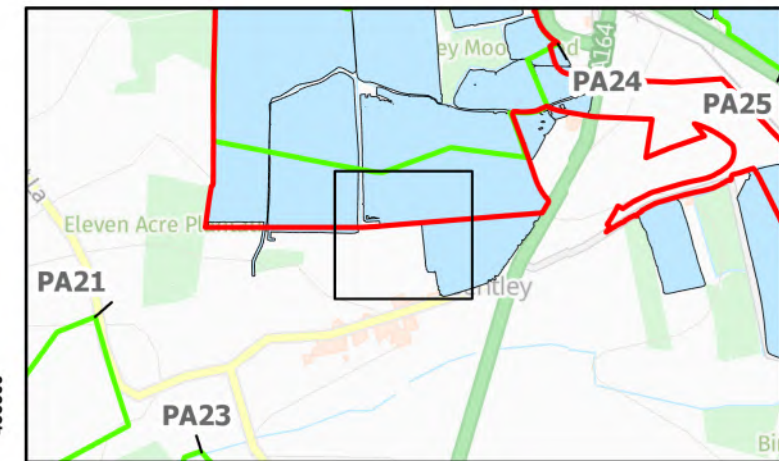
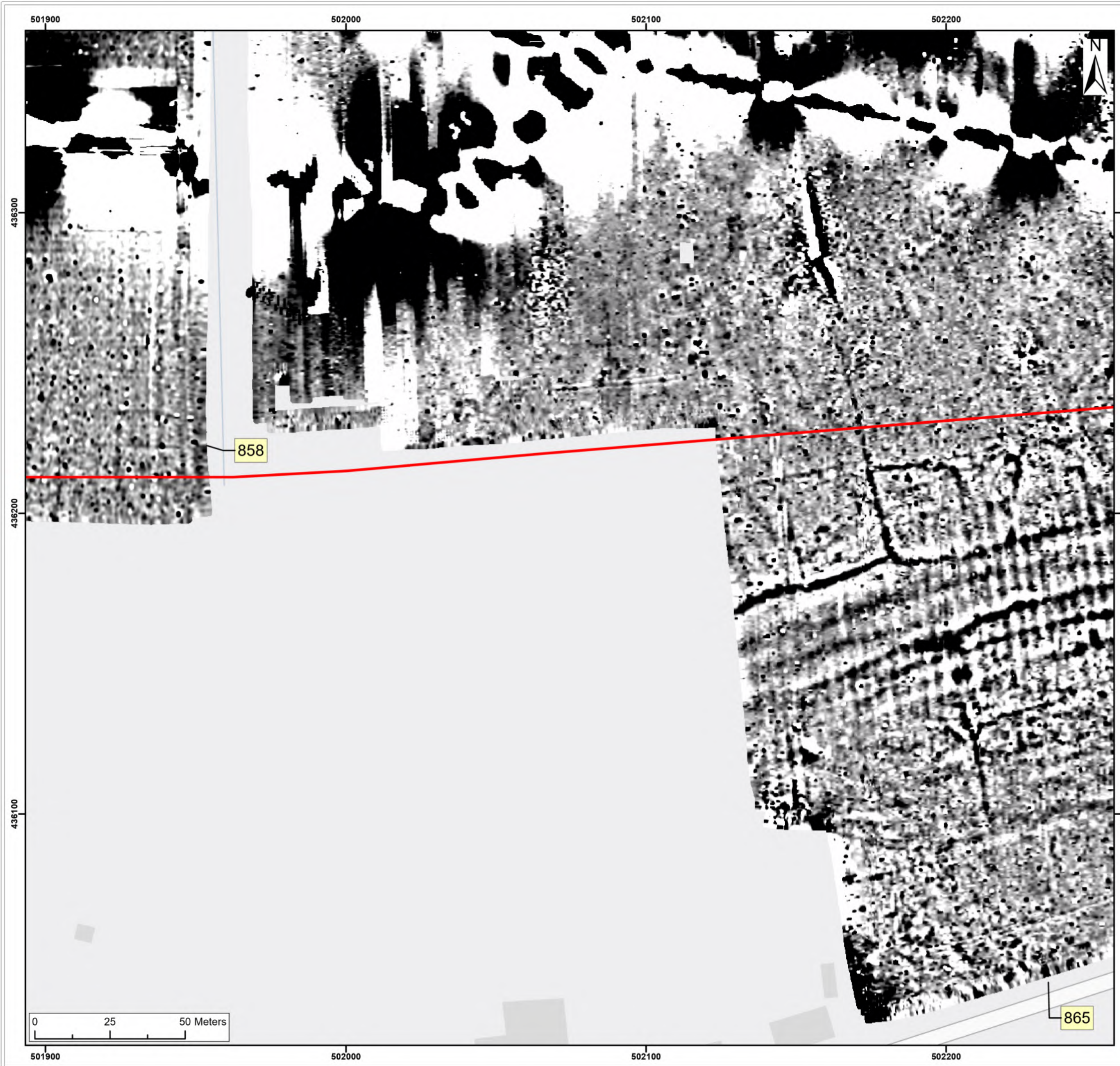
Legend:

Onshore Development Area

2nT

-1nT

| | | | | | | |
|--|-----|--|--|-------------------|-----|-----|
| | | | | | | |
| | | | | | | |
| SX | P05 | 24/01/2024 | Draft | SO | AG | JL |
| SUI | REV | DATE | DESCRIPTION | DRW | CHK | APR |
| Title: <div>Archive Greyscale Images: 832, 858</div> | | | | | | |
| Figure:22-7-413 | | Drawing No: PB2340-RHD-ZZ-ZZ-DR-Z-0413 | | | | |
| Co-ordinate system: British National Grid | | | Page Size: A3 | Scale: 1:1,250 | | |
| Project: <div>Dogger Bank South Offshore Wind Farms</div> | | | Report: <div>Archaeological Geophysical Survey Report</div> | | | |



Legend:

Onshore Development Area

2nT

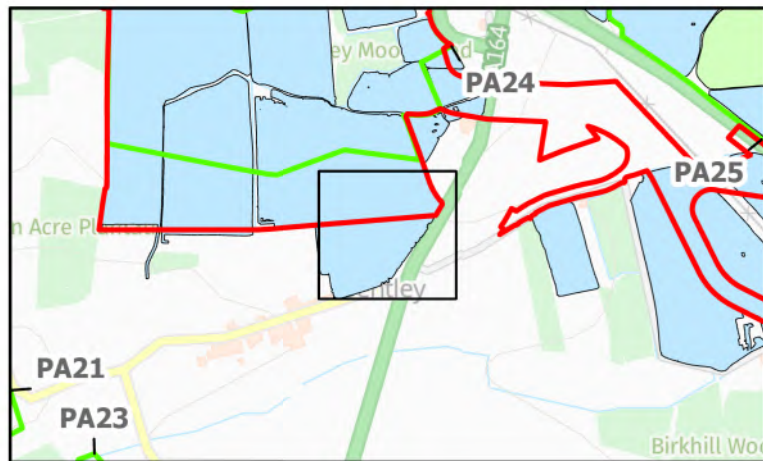
-1nT

| | | | | | | |
|-----|-----|------------|-------------|-----|-----|-----|
| | | | | | | |
| SX | P05 | 24/01/2024 | Draft | SO | AG | JL |
| SUI | REV | DATE | DESCRIPTION | DRW | CHK | APR |

Title:

Archive Greyscale Images:
858, 865

| | | | |
|--|--|--|-------------------|
| Figure:22-7-414 | | Drawing No: PB2340-RHD-ZZ-ZZ-DR-Z-0414 | |
| Co-ordinate system: British National Grid | | Page Size: A3 | Scale: 1:1,250 |
| Project: Dogger Bank South Offshore Wind Farms | | Report: Archaeological Geophysical Survey Report | |



Legend:

Onshore Development Area

2nT

-1nT

| | | | | | | | |
|-----|-----|------------|-------------|--|-----|-----|-----|
| | | | | | | | |
| | | | | | | | |
| | | | | | | | |
| SX | P05 | 24/01/2024 | Draft | | SO | AG | JL |
| SUI | REV | DATE | DESCRIPTION | | DRW | CHK | APR |

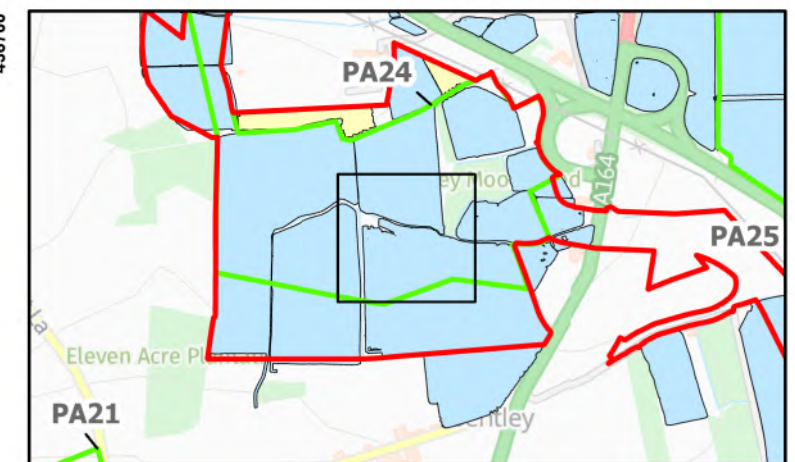

Title:

Archive Greyscale Images:
865

Figure:22-7-415 Drawing No: PB2340-RHD-ZZ-ZZ-DR-Z-0415

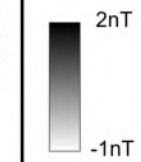
| | | |
|--|------------------|-------------------|
| Co-ordinate system: British National Grid | Page Size: A3 | Scale: 1:1,250 |
|--|------------------|-------------------|

| | |
|--|--|
| Project: Dogger Bank South Offshore Wind Farms | Report: Archaeological Geophysical Survey Report |
|--|--|



Legend:

Onshore Development Area



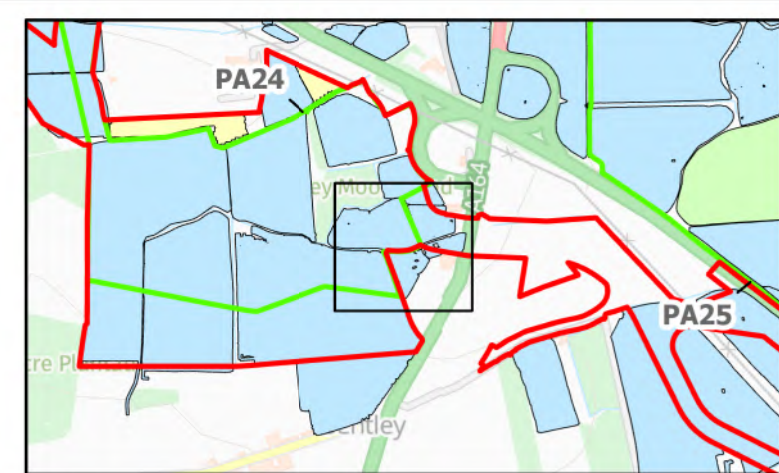
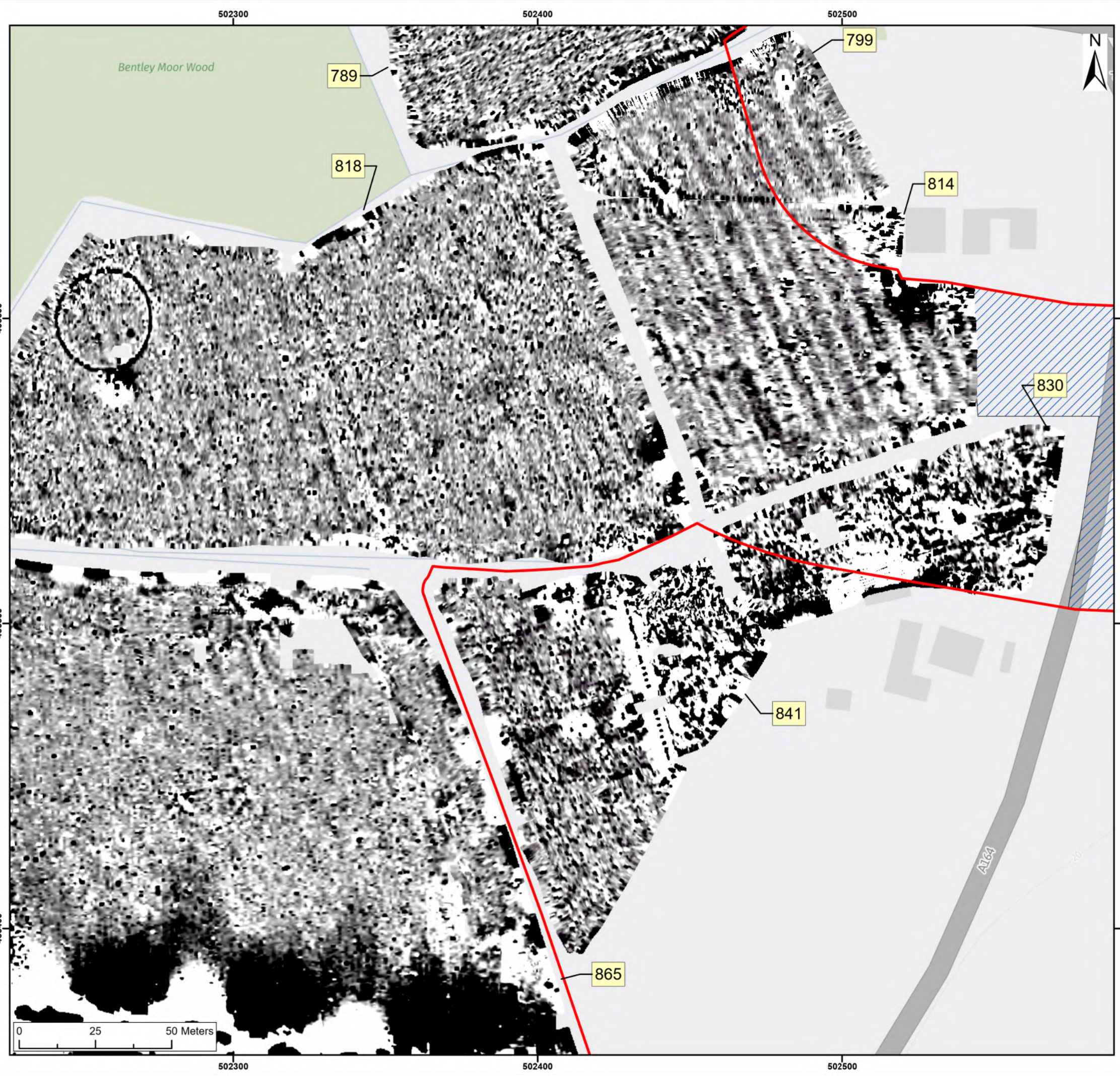
| | | | | | | |
|-----|-----|------------|-------------|-----|-----|-----|
| | | | | | | |
| | | | | | | |
| SX | P05 | 24/01/2024 | Draft | SO | AG | JL |
| SUI | REV | DATE | DESCRIPTION | DRW | CHK | APR |

Title: Archive Greyscale Images: 865

Figure:22-7-416 Drawing No: PB2340-RHD-ZZ-ZZ-DR-Z-0416

| | | |
|--|------------------|-------------------|
| Co-ordinate system: British National Grid | Page Size: A3 | Scale: 1:1,250 |
|--|------------------|-------------------|

| | |
|--|--|
| Project: Dogger Bank South Offshore Wind Farms | Report: Archaeological Geophysical Survey Report |
|--|--|



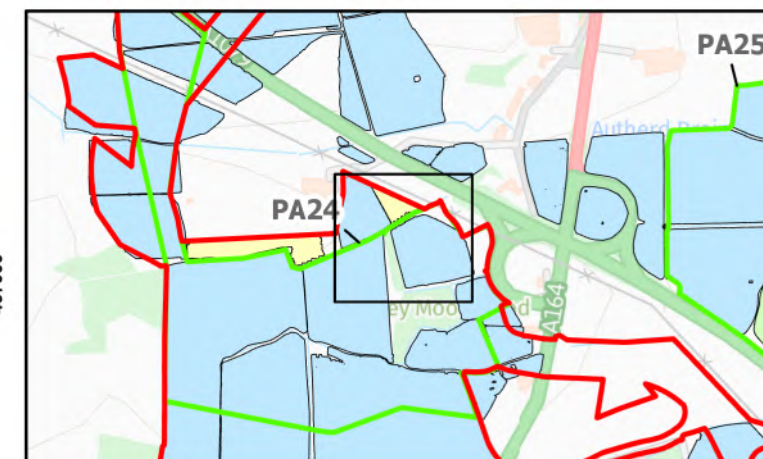
Legend:

- Onshore Development Area
- Outstanding

2nT

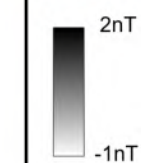
-1nT

| | | | | | | |
|--|-----|--|--|-------------------|-----|-----|
| | | | | | | |
| | | | | | | |
| | | | | | | |
| SX | P05 | 24/01/2024 | Draft | SO | AG | JL |
| SUI | REV | DATE | DESCRIPTION | DRW | CHK | APR |
| Title: Archive Greyscale Images: 865, 841, 818, 814, 830 | | | | | | |
| Figure:22-7-417 | | Drawing No: PB2340-RHD-ZZ-ZZ-DR-Z-0417 | | | | |
| Co-ordinate system: British National Grid | | | Page Size: A3 | Scale: 1:1,250 | | |
| Project: Dogger Bank South Offshore Wind Farms | | | Report: Archaeological Geophysical Survey Report | | | |



Legend:

- Onshore Development Area
- Outstanding

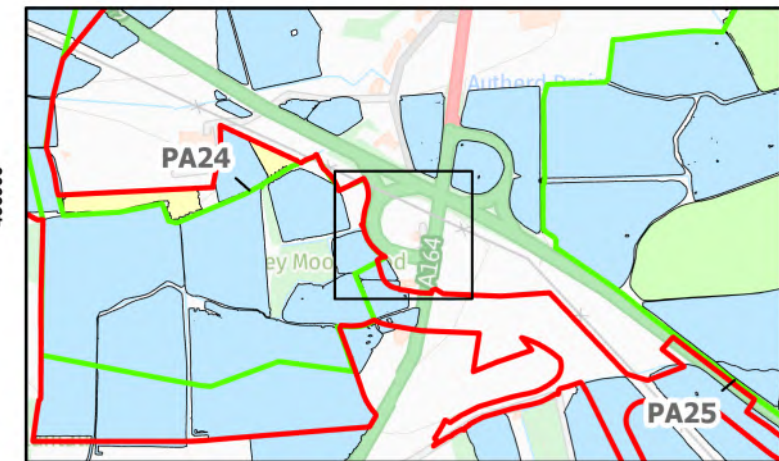
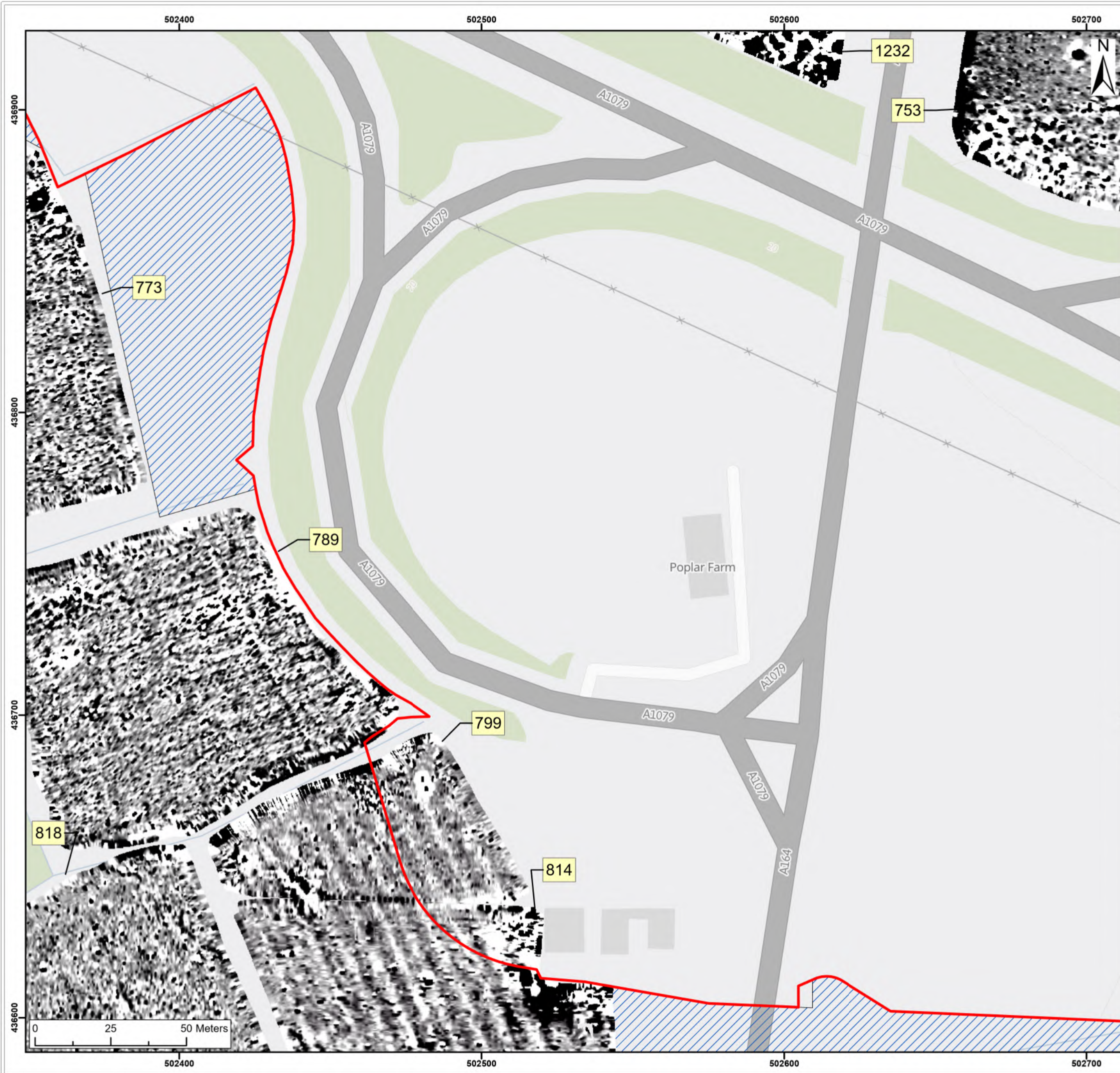


| | | | | | | |
|-----|-----|------------|-------------|-----|-----|-----|
| | | | | | | |
| | | | | | | |
| SX | P05 | 24/01/2024 | Draft | SO | AG | JL |
| SUI | REV | DATE | DESCRIPTION | DRW | CHK | APR |

Title:

Archive Greyscale Images:
832, 747, 773

| | | | |
|--|--|--|-------------------|
| Figure:22-7-418 | | Drawing No: PB2340-RHD-ZZ-ZZ-DR-Z-0418 | |
| Co-ordinate system: British National Grid | | Page Size: A3 | Scale: 1:1,250 |
| Project: Dogger Bank South Offshore Wind Farms | | Report: Archaeological Geophysical Survey Report | |



Legend:

- Onshore Development Area
- Outstanding

2nT

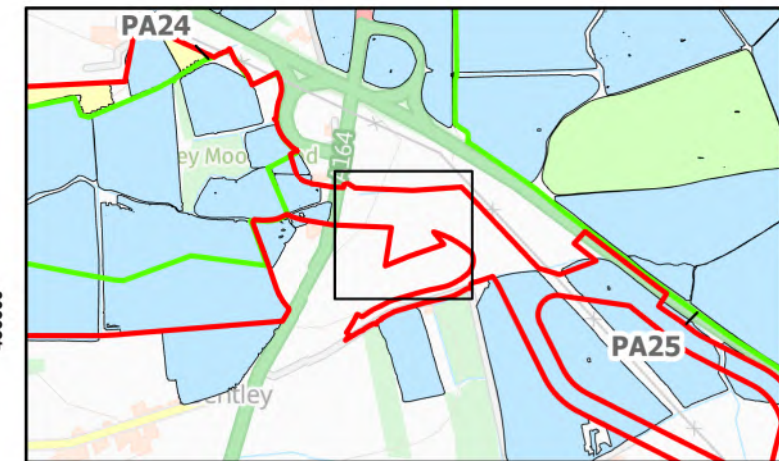
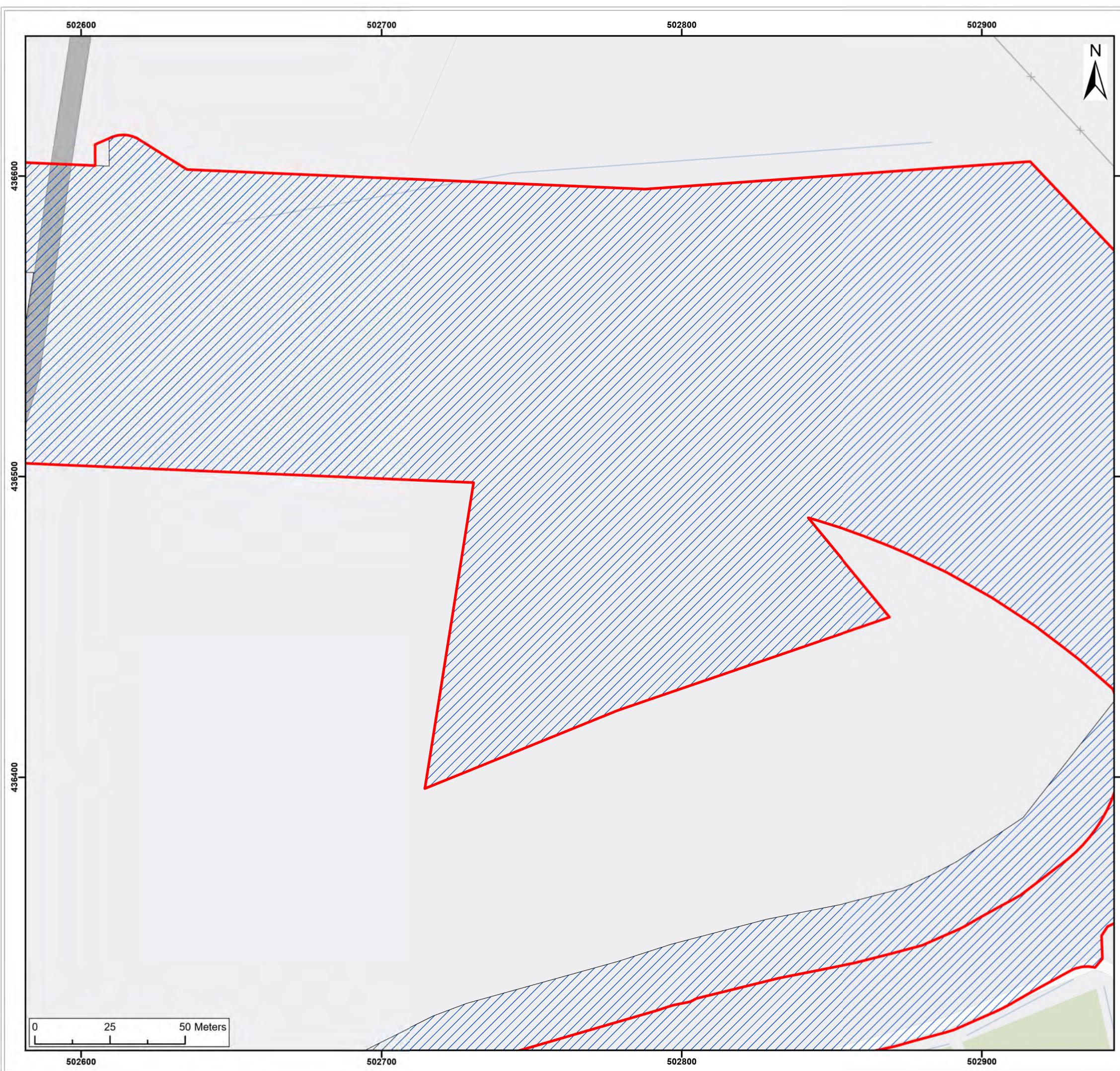
-1nT

| | | | | | | |
|-----|-----|------------|-------------|-----|-----|-----|
| | | | | | | |
| SX | P05 | 24/01/2024 | Draft | SO | AG | JL |
| SUI | REV | DATE | DESCRIPTION | DRW | CHK | APR |

Title:

Archive Greyscale Images:
773, 789, 799, 814, 830

| | | | |
|--|--|--|-------------------|
| Figure:22-7-419 | | Drawing No: PB2340-RHD-ZZ-ZZ-DR-Z-0419 | |
| Co-ordinate system: British National Grid | | Page Size: A3 | Scale: 1:1,250 |
| Project: Dogger Bank South Offshore Wind Farms | | Report: Archaeological Geophysical Survey Report | |



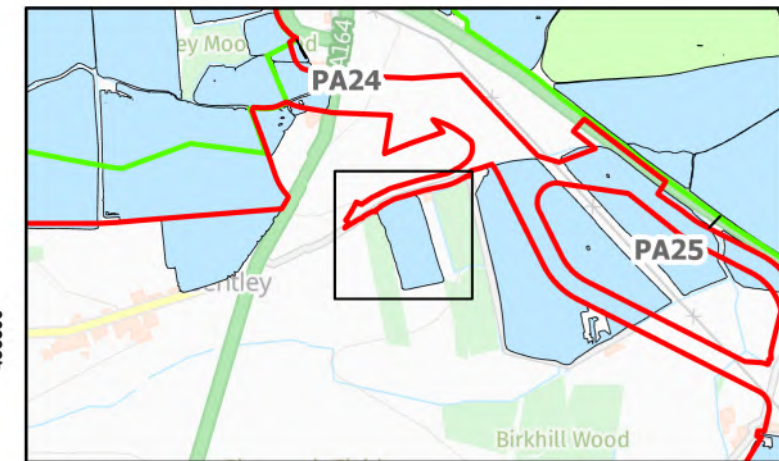
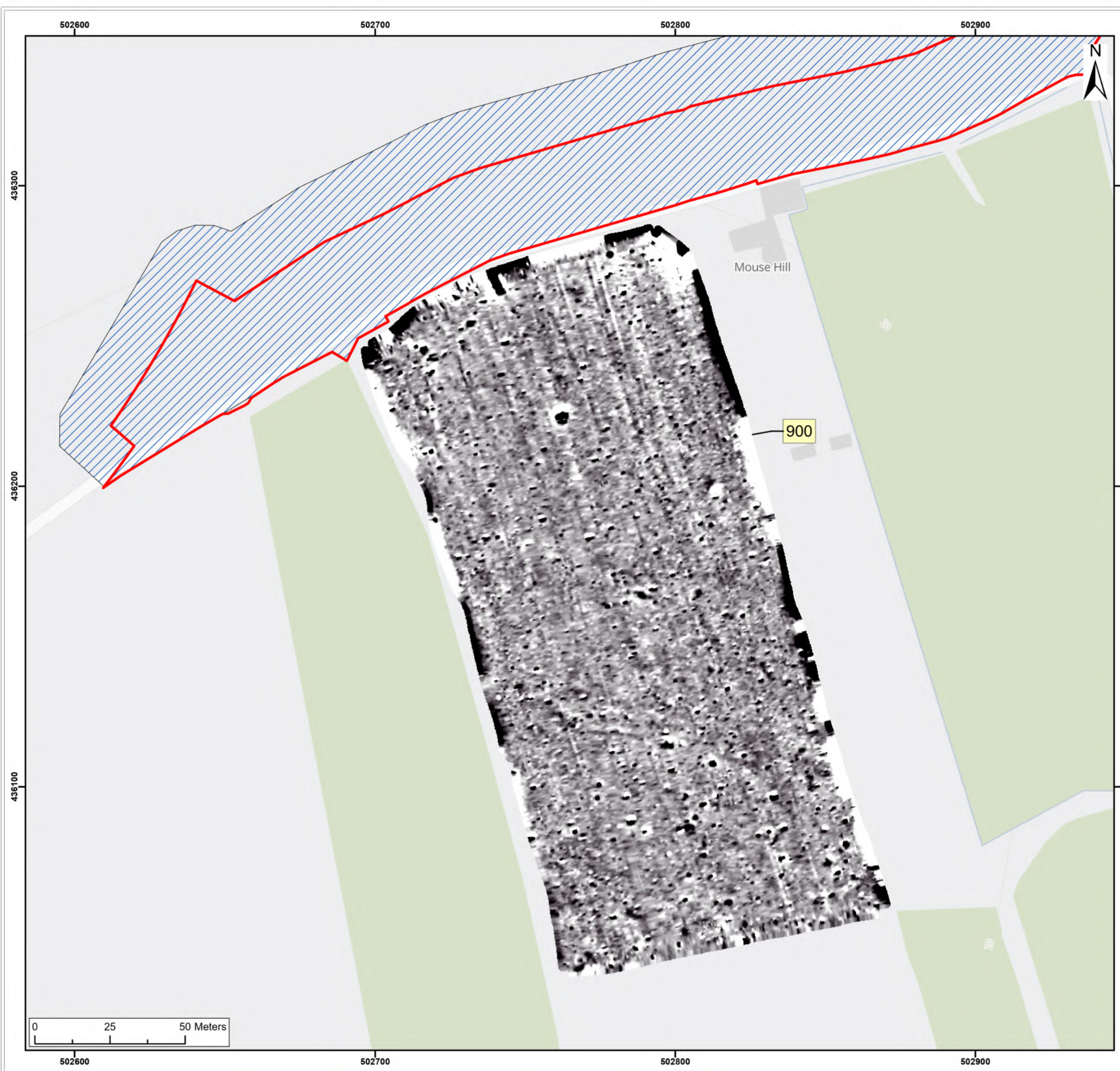
Legend:

- Onshore Development Area
- Outstanding

2nT

-1nT

| | | | | | | |
|--|-----|--|--|-------------------|-----|-----|
| | | | | | | |
| | | | | | | |
| | | | | | | |
| SX | P05 | 24/01/2024 | Draft | SO | AG | JL |
| SUI | REV | DATE | DESCRIPTION | DRW | CHK | APR |
| Title: Archive Greyscale Images: Outstanding | | | | | | |
| Figure:22-7-420 | | Drawing No: PB2340-RHD-ZZ-ZZ-DR-Z-0420 | | | | |
| Co-ordinate system: British National Grid | | | Page Size: A3 | Scale: 1:1,250 | | |
| Project: Dogger Bank South Offshore Wind Farms | | | Report: Archaeological Geophysical Survey Report | | | |



Legend:

- Onshore Development Area
- Outstanding

2nT

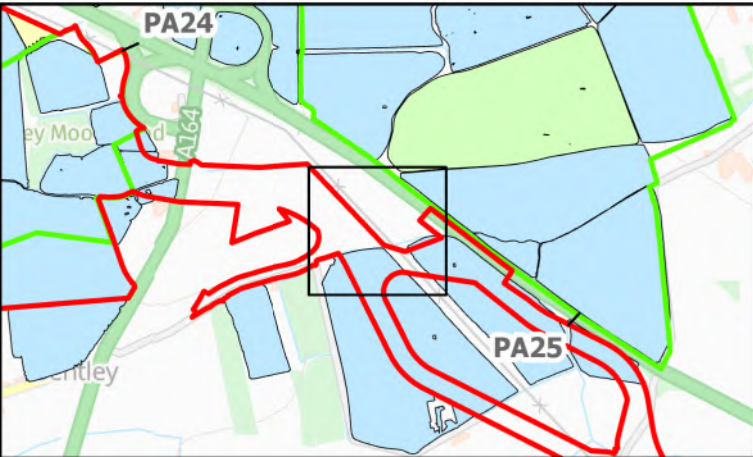
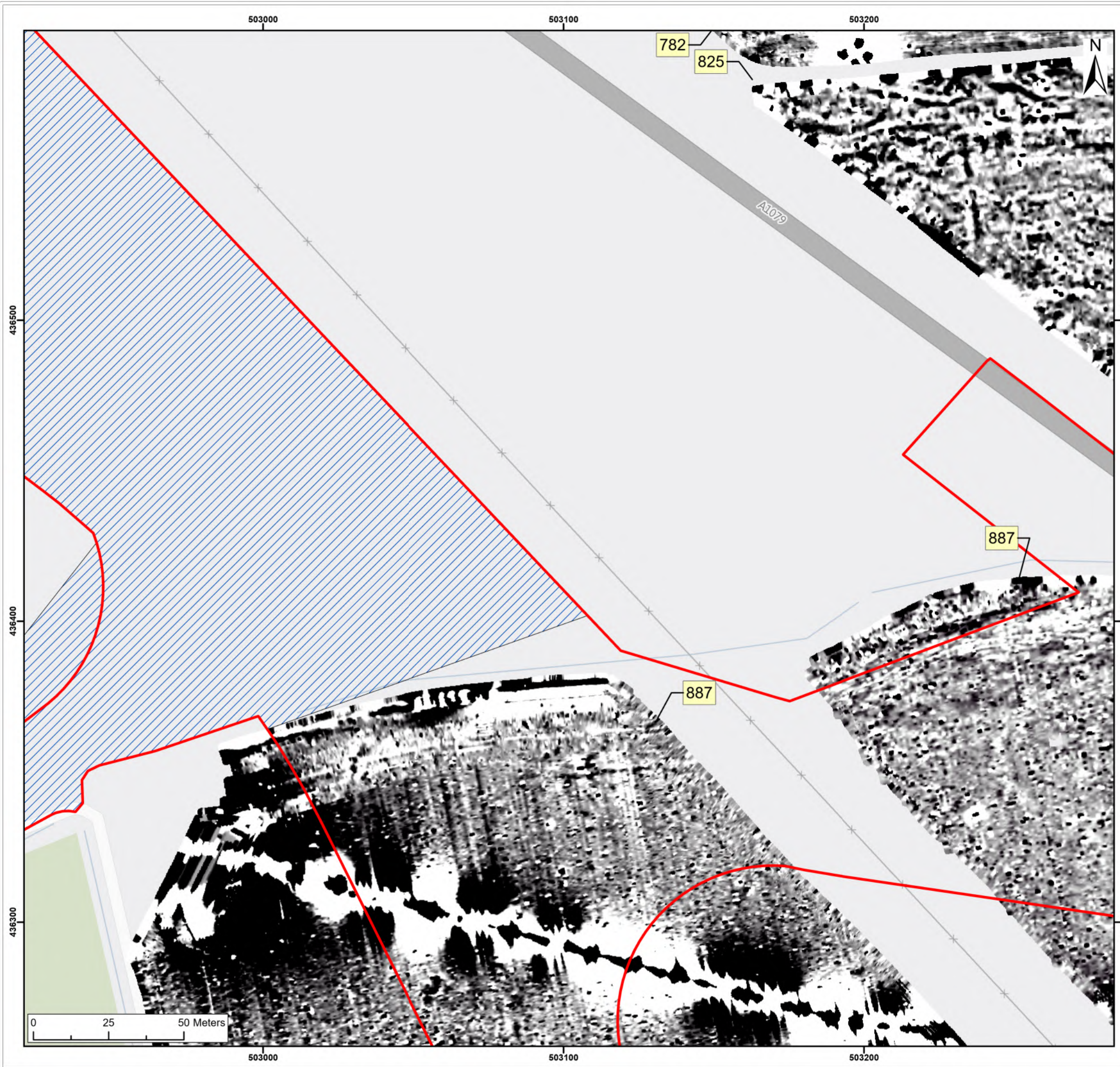
-1nT

| | | | | | | |
|-----|-----|------------|-------------|-----|-----|-----|
| | | | | | | |
| | | | | | | |
| | | | | | | |
| SX | P05 | 24/01/2024 | Draft | SO | AG | JL |
| SUI | REV | DATE | DESCRIPTION | DRW | CHK | APR |

Title:

Archive Greyscale Images:
900

| | | | |
|--|--|--|-------------------|
| Figure:22-7-421 | | Drawing No: PB2340-RHD-ZZ-ZZ-DR-Z-0421 | |
| Co-ordinate system: British National Grid | | Page Size: A3 | Scale: 1:1,250 |
| Project: Dogger Bank South Offshore Wind Farms | | Report: Archaeological Geophysical Survey Report | |



Legend:

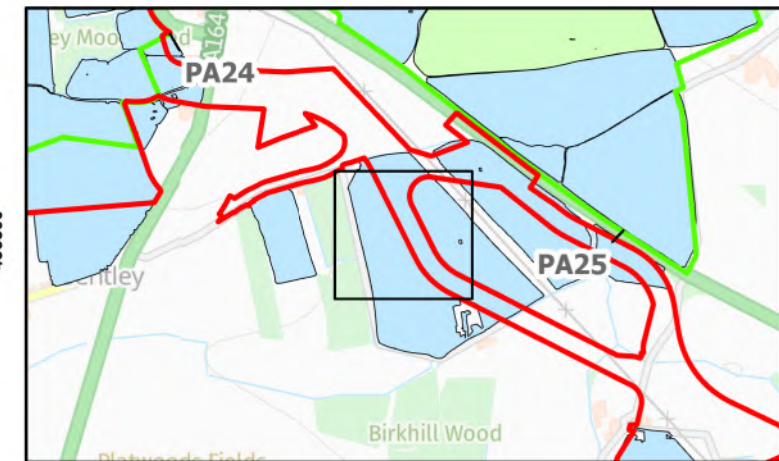
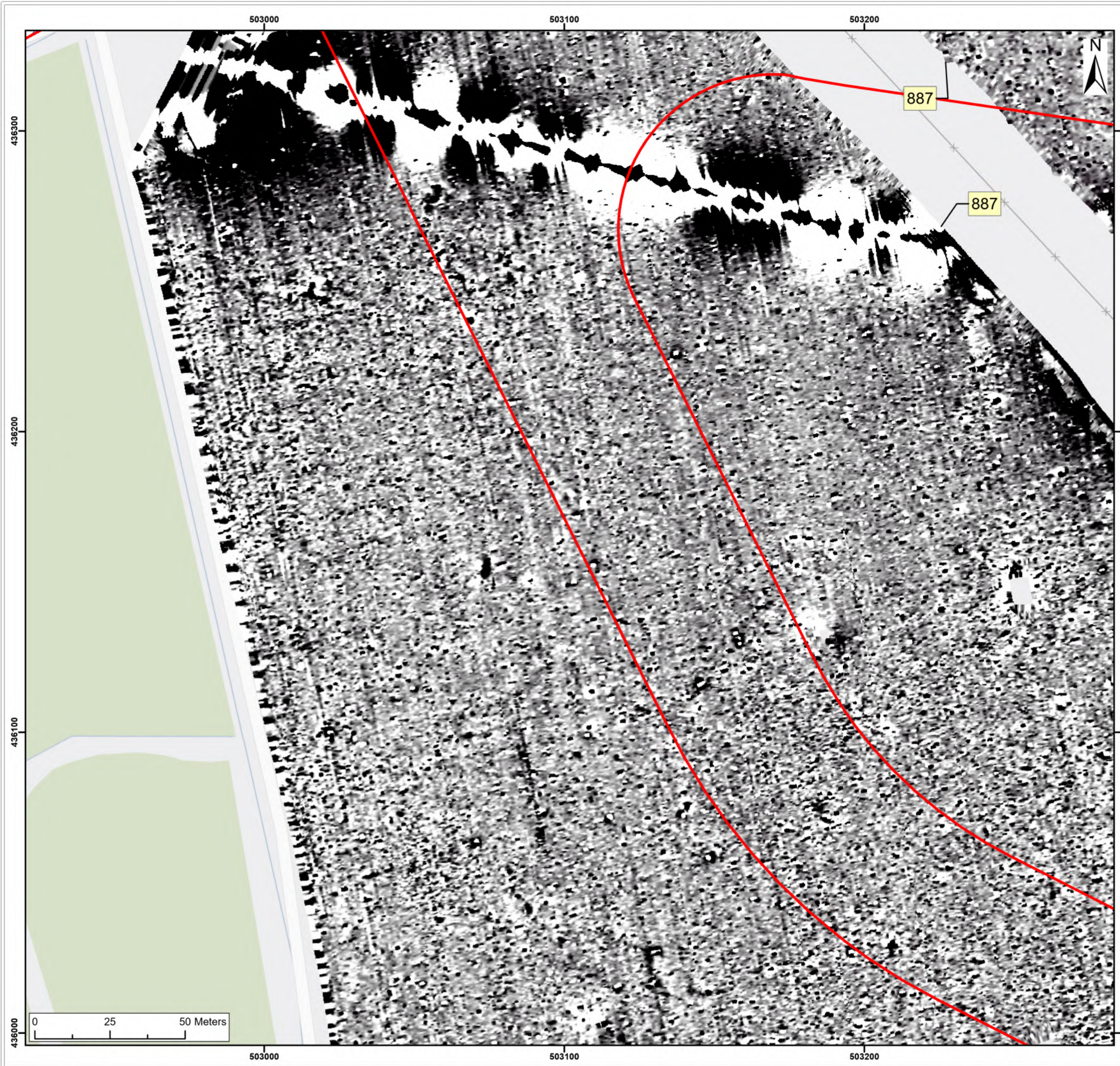
Onshore Development Area

Outstanding

2nT

-1nT

| | | | | | | |
|--|-----|--|--|-------------------|-----|-----|
| | | | | | | |
| | | | | | | |
| | | | | | | |
| SX | P05 | 24/01/2024 | Draft | SO | AG | JL |
| SUI | REV | DATE | DESCRIPTION | DRW | CHK | APR |
| Title: <div>Archive Greyscale Images: 887</div> | | | | | | |
| Figure:22-7-422 | | Drawing No: PB2340-RHD-ZZ-ZZ-DR-Z-0422 | | | | |
| Co-ordinate system: British National Grid | | | Page Size: A3 | Scale: 1:1,250 | | |
| Project: Dogger Bank South Offshore Wind Farms | | | Report: Archaeological Geophysical Survey Report | | | |



Legend:

- Onshore Development Area
- Outstanding

2nT

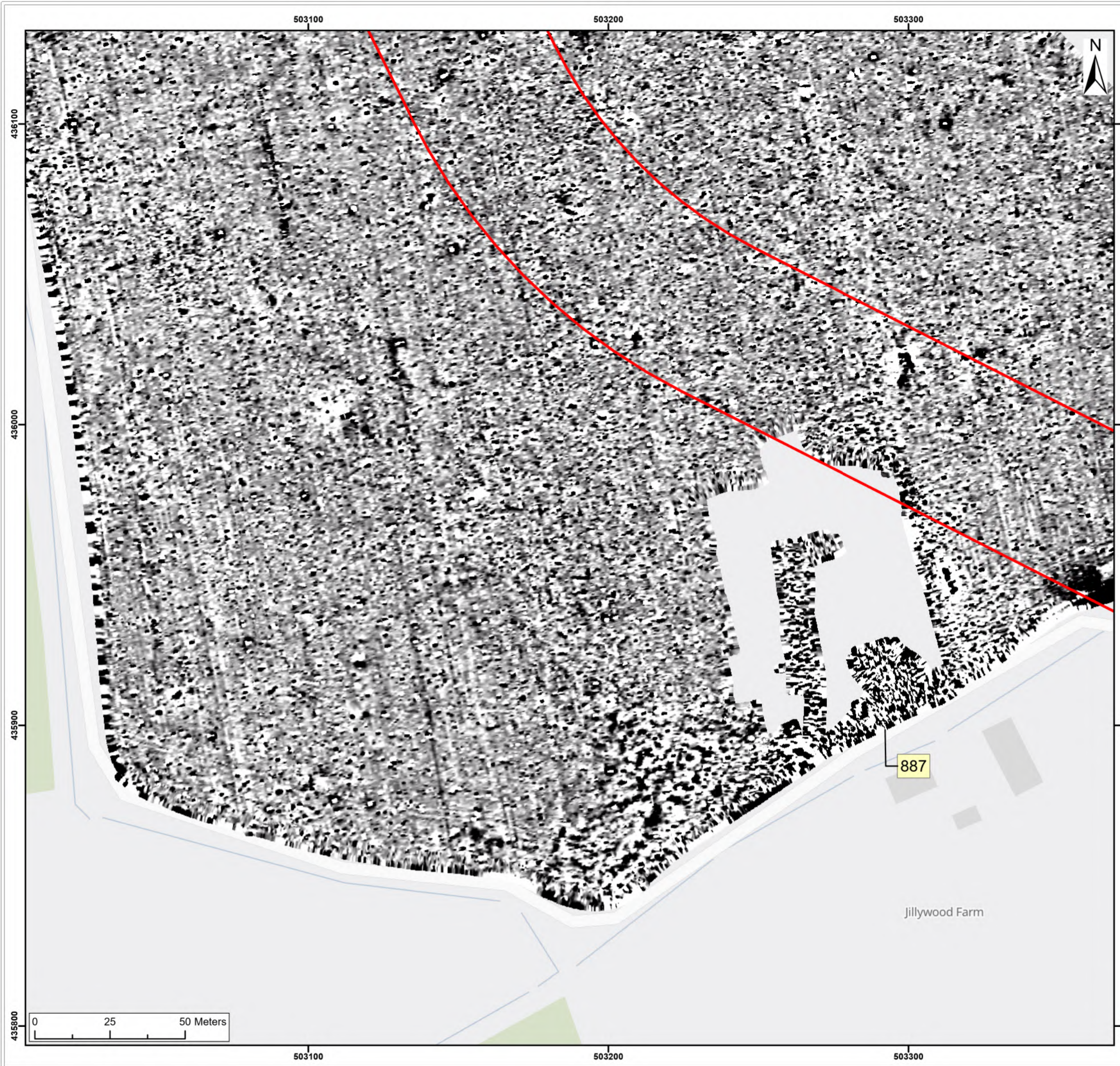
-1nT

| | | | | | | |
|-----|-----|------------|-------------|-----|-----|-----|
| | | | | | | |
| | | | | | | |
| SX | P05 | 24/01/2024 | Draft | SO | AG | JL |
| SUI | REV | DATE | DESCRIPTION | DRW | CHK | APR |

Title:

Archive Greyscale Images:
887

| | | | |
|--|--|--|-------------------|
| Figure:22-7-423 | Drawing No: PB2340-RHD-ZZ-ZZ-DR-Z-0423 | | |
| Co-ordinate system: British National Grid | | Page Size: A3 | Scale: 1:1,250 |
| Project: Dogger Bank South Offshore Wind Farms | | Report: Archaeological Geophysical Survey Report | |



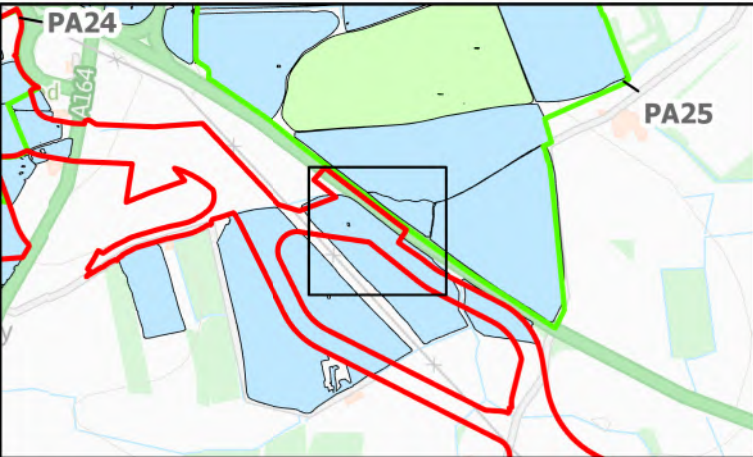
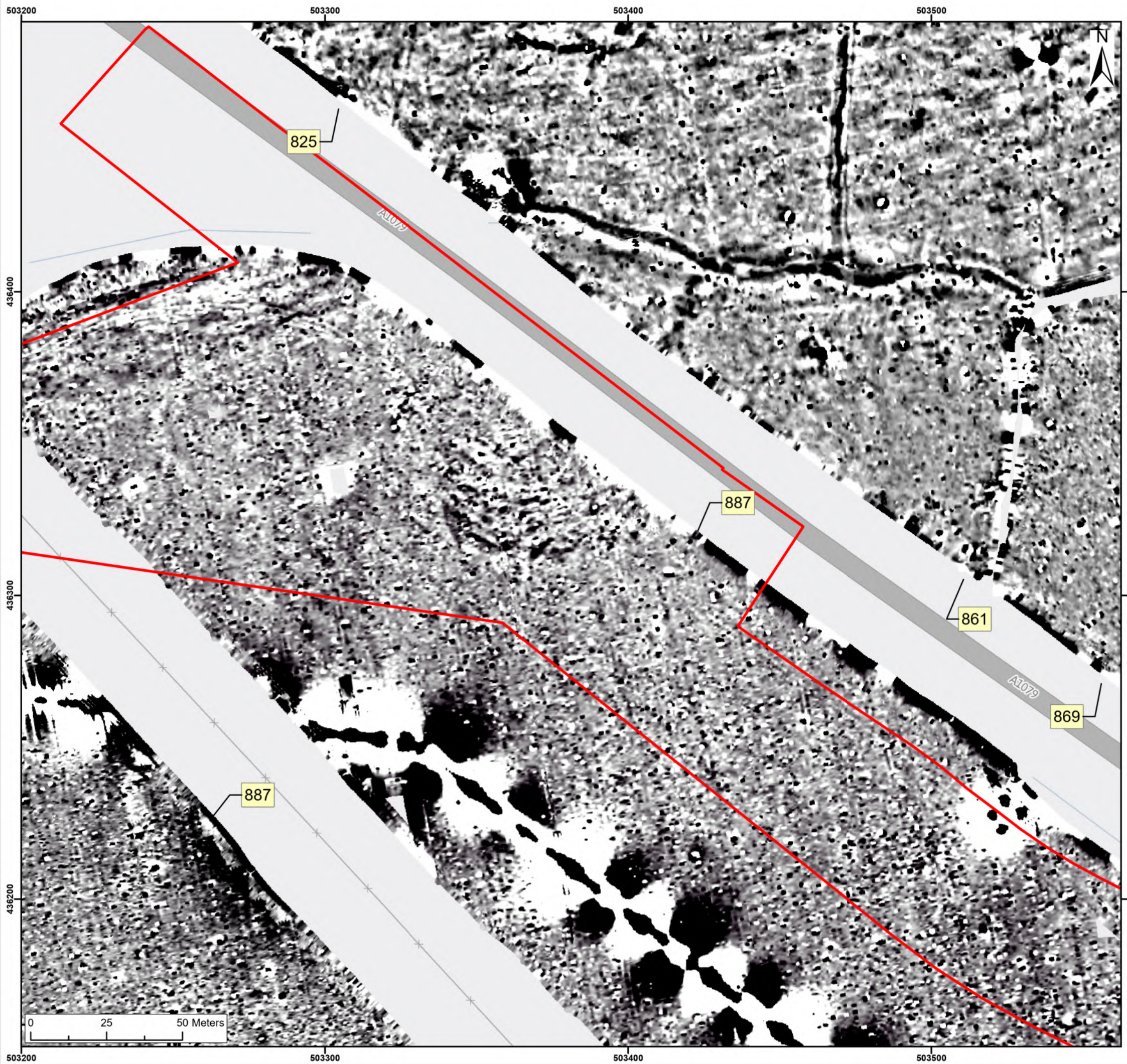
Legend:

Onshore Development Area

2nT

-1nT

| | | | | | | | |
|--|-----|--|-------------|--|-------------------|-----|-----|
| | | | | | | | |
| | | | | | | | |
| SX | P05 | 24/01/2024 | Draft | | SO | AG | JL |
| SUI | REV | DATE | DESCRIPTION | | DRW | CHK | APR |
| Title: <div>Archive Greyscale Images: 887</div> | | | | | | | |
| Figure:22-7-424 | | Drawing No: PB2340-RHD-ZZ-ZZ-DR-Z-0424 | | | | | |
| Co-ordinate system: British National Grid | | | | Page Size: A3 | Scale: 1:1,250 | | |
| Project: Dogger Bank South Offshore Wind Farms | | | | Report: Archaeological Geophysical Survey Report | | | |



Legend:
 Onshore Development Area



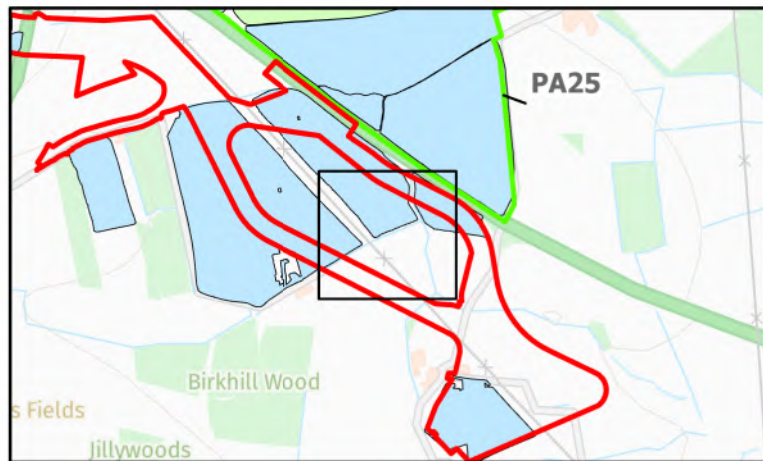
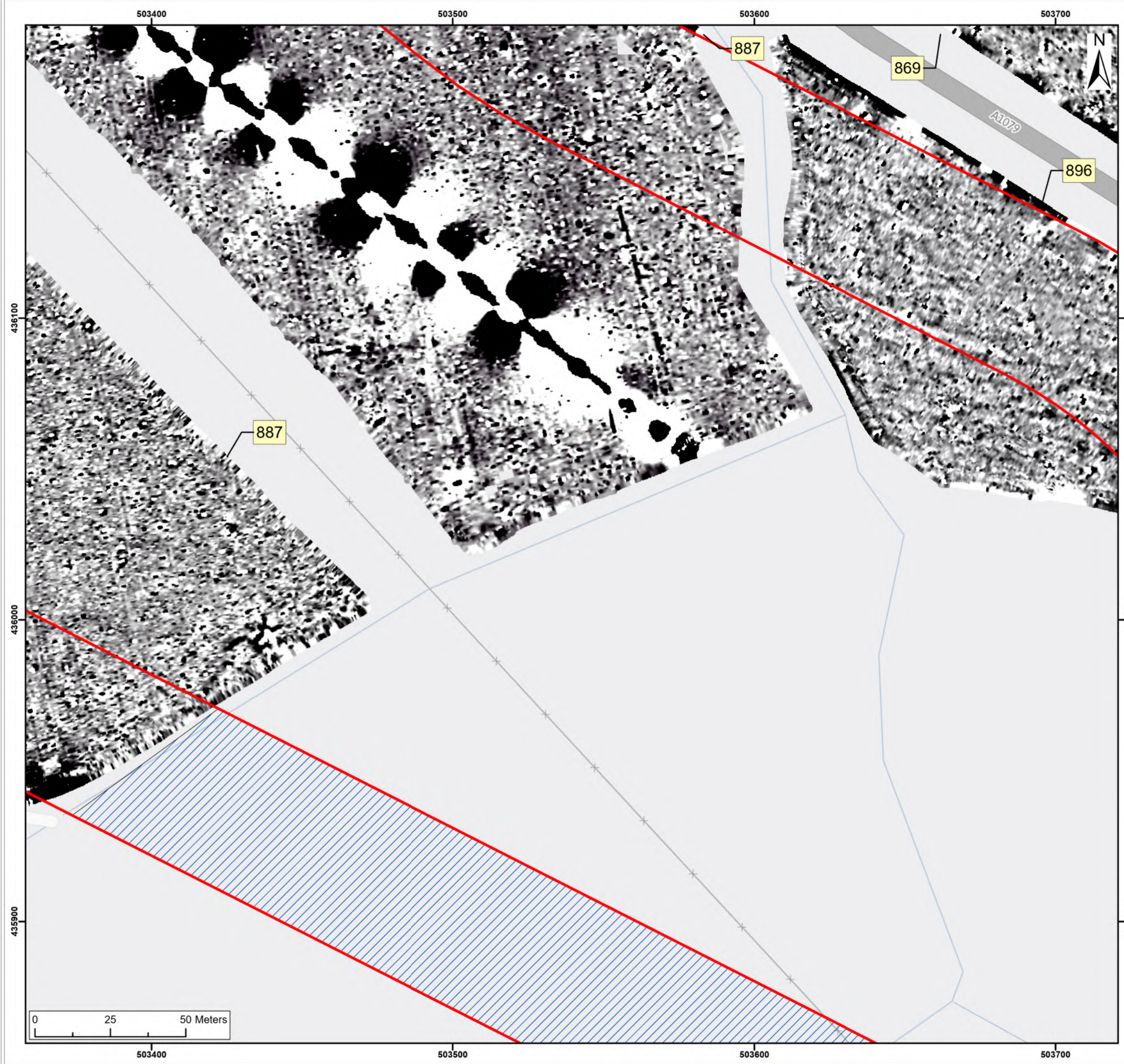
| | | | | | | |
|-----|-----|------------|-------------|--|-----|-----|
| | | | | | | |
| SX | P05 | 24/01/2024 | Draft | | SO | AG |
| SUI | REV | DATE | DESCRIPTION | | DRW | CHK |

Title:
Archive Greyscale Images:
861

Figure:22-7-425 Drawing No: PB2340-RHD-ZZ-ZZ-DR-Z-0425

| | | |
|--|------------------|-------------------|
| Co-ordinate system: British National Grid | Page Size: A3 | Scale: 1:1,250 |
|--|------------------|-------------------|

| | |
|--|--|
| Project: Dogger Bank South Offshore Wind Farms | Report: Archaeological Geophysical Survey Report |
|--|--|



Legend:

- Onshore Development Area
- Outstanding

2nT

-1nT

| | | | | | | |
|-----|-----|------------|-------------|-----|-----|-----|
| | | | | | | |
| | | | | | | |
| SX | P05 | 24/01/2024 | Draft | SO | AG | JL |
| SUI | REV | DATE | DESCRIPTION | DRW | CHK | APR |

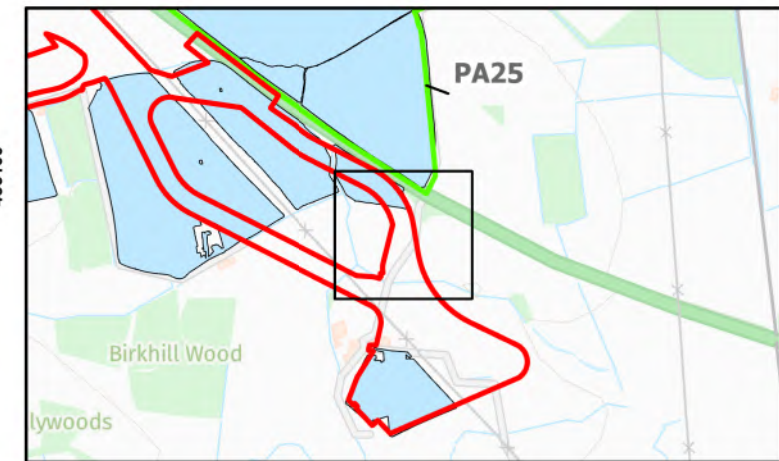
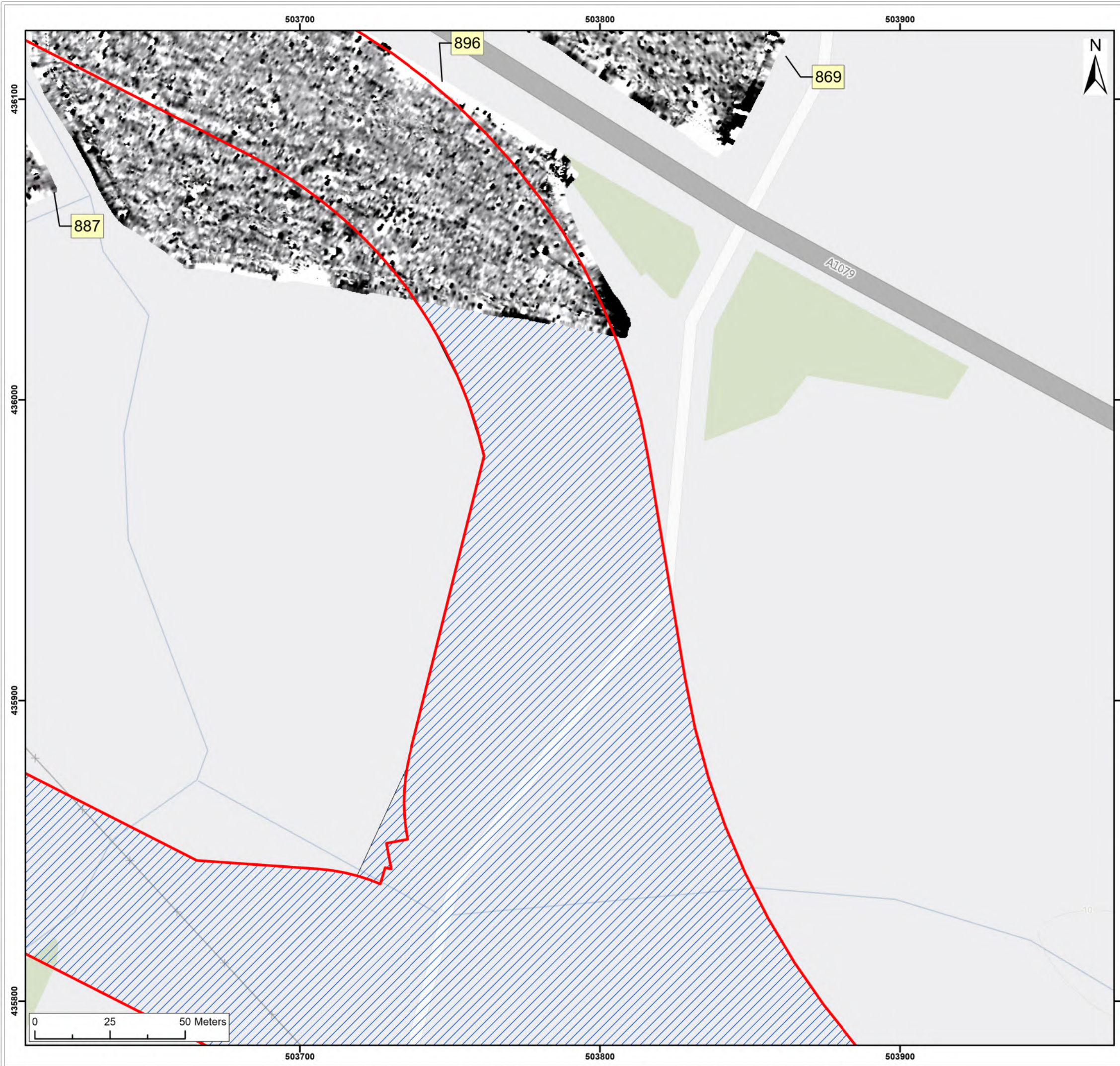
Title:

Archive Greyscale Images:
861, 896

Figure:22-7-426 Drawing No: PB2340-RHD-ZZ-ZZ-DR-Z-0426

| | | |
|--|------------------|-------------------|
| Co-ordinate system: British National Grid | Page Size: A3 | Scale: 1:1,250 |
|--|------------------|-------------------|

| | |
|--|--|
| Project: Dogger Bank South Offshore Wind Farms | Report: Archaeological Geophysical Survey Report |
|--|--|



Legend:

- Onshore Development Area
- Outstanding

2nT
-1nT

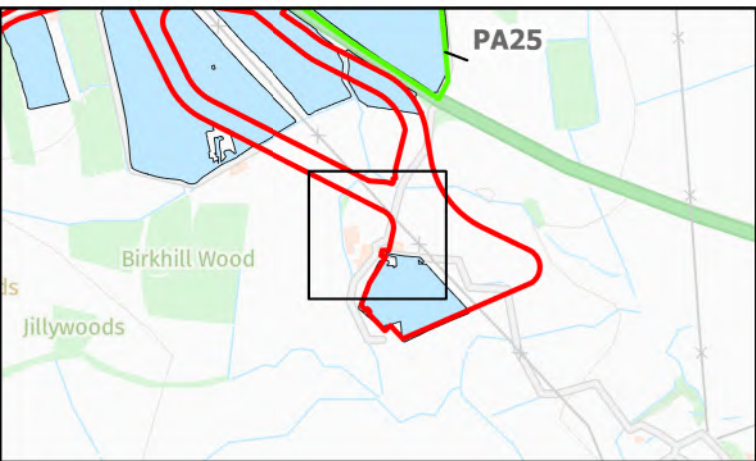
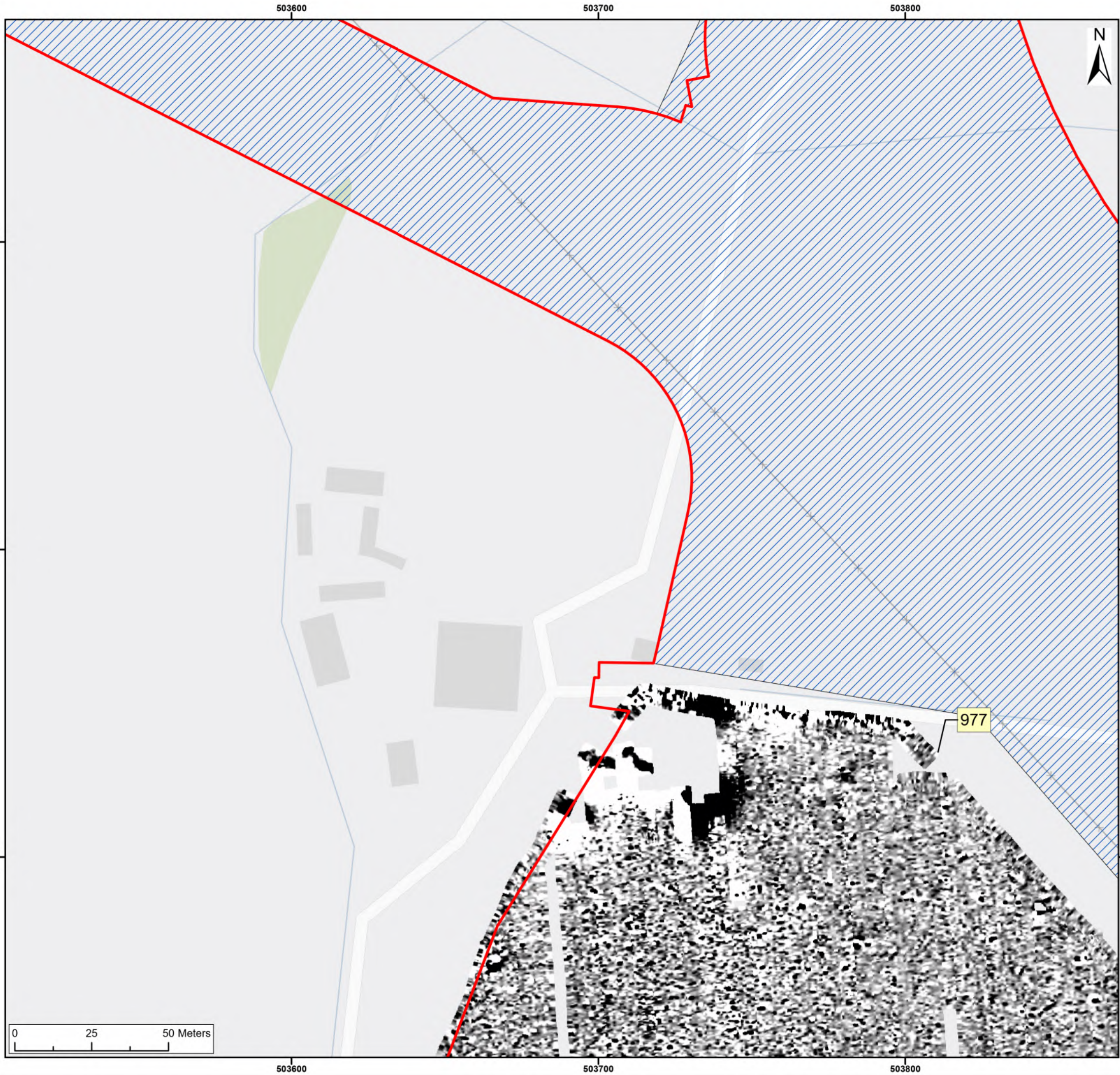
| | | | | | | |
|-----|-----|------------|-------------|-----|-----|-----|
| | | | | | | |
| | | | | | | |
| | | | | | | |
| SX | P05 | 24/01/2024 | Draft | SO | AG | JL |
| SUI | REV | DATE | DESCRIPTION | DRW | CHK | APR |

Title:
Archive Greyscale Images:
896

Figure:22-7-427 Drawing No: PB2340-RHD-ZZ-ZZ-DR-Z-0427

| | | |
|--|------------------|-------------------|
| Co-ordinate system: British National Grid | Page Size: A3 | Scale: 1:1,250 |
|--|------------------|-------------------|

| | |
|--|--|
| Project: Dogger Bank South Offshore Wind Farms | Report: Archaeological Geophysical Survey Report |
|--|--|



Legend:

- Onshore Development Area
- Outstanding



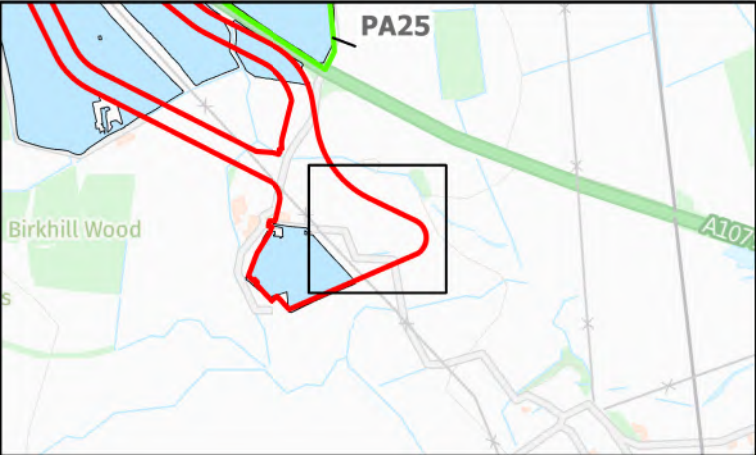
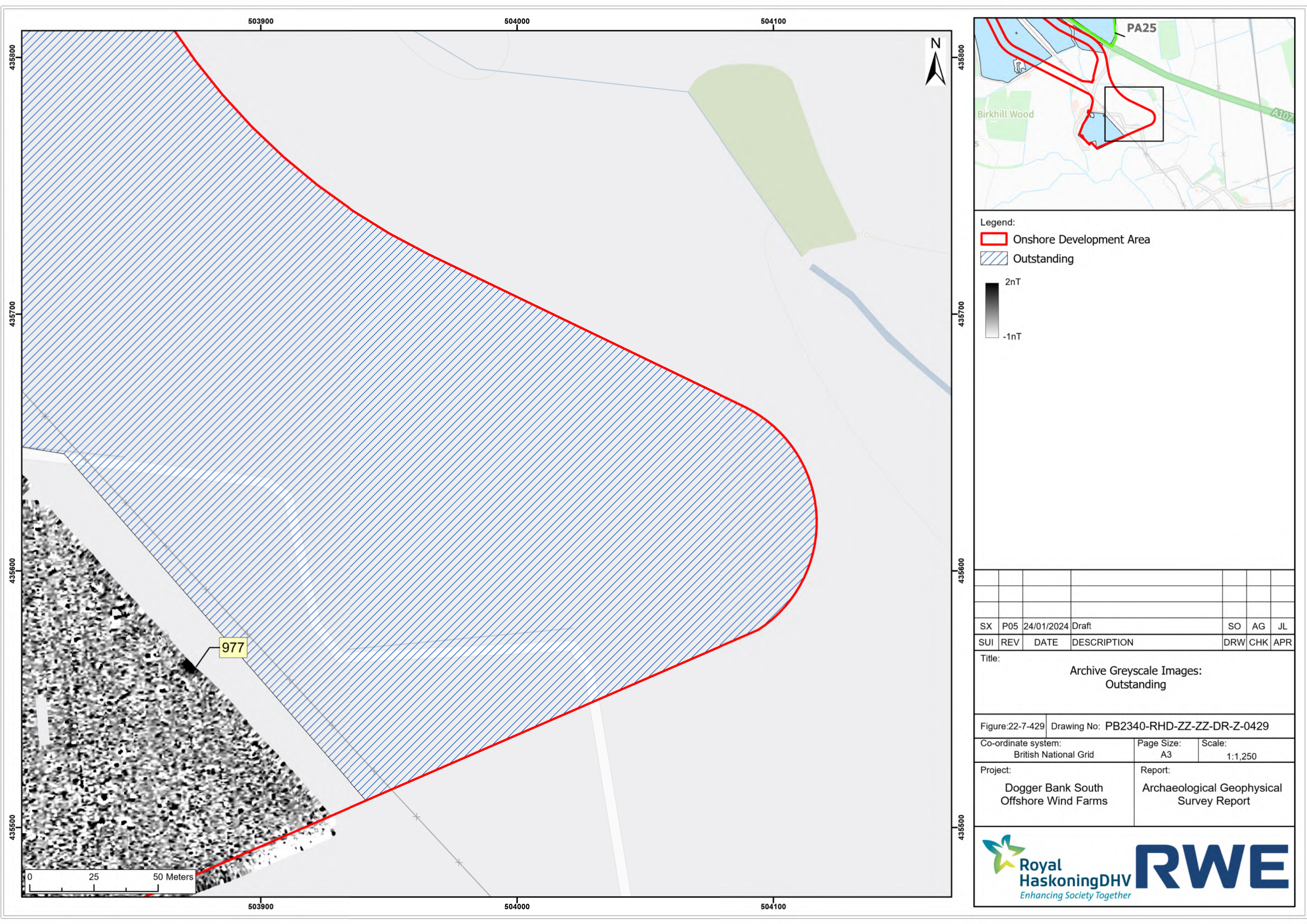
| | | | | | | |
|-----|-----|------------|-------------|-----|-----|-----|
| | | | | | | |
| | | | | | | |
| SX | P05 | 24/01/2024 | Draft | SO | AG | JL |
| SUI | REV | DATE | DESCRIPTION | DRW | CHK | APR |

Title: Archive Greyscale Images: Outstanding

Figure:22-7-428 Drawing No: PB2340-RHD-ZZ-ZZ-DR-Z-0428

| | | |
|--|------------------|-------------------|
| Co-ordinate system: British National Grid | Page Size: A3 | Scale: 1:1,250 |
|--|------------------|-------------------|

| | |
|--|--|
| Project: Dogger Bank South Offshore Wind Farms | Report: Archaeological Geophysical Survey Report |
|--|--|



Legend:

Onshore Development Area

Outstanding

2nT
-1nT

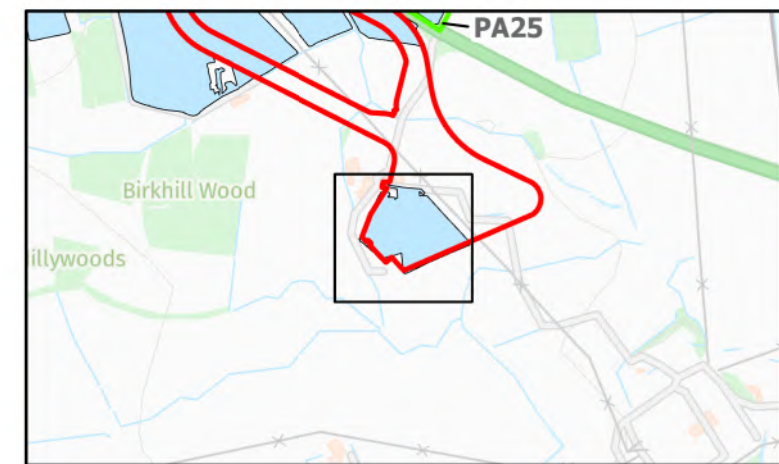
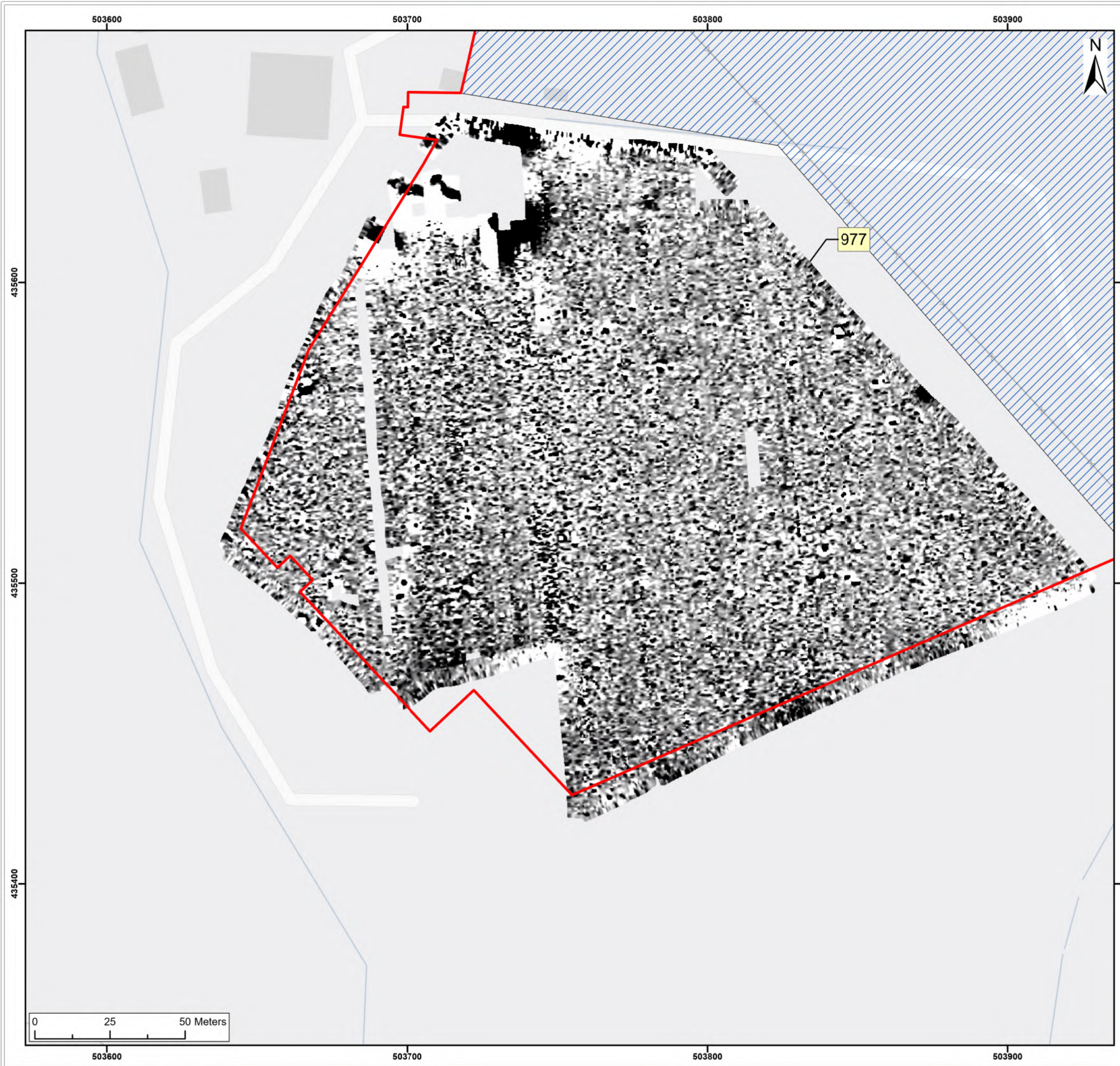
| | | | | | | |
|-----|-----|------------|-------------|-----|-----|-----|
| | | | | | | |
| | | | | | | |
| SX | P05 | 24/01/2024 | Draft | SO | AG | JL |
| SUI | REV | DATE | DESCRIPTION | DRW | CHK | APR |

Title: Archive Greyscale Images: Outstanding

Figure:22-7-429 Drawing No: PB2340-RHD-ZZ-ZZ-DR-Z-0429

| | | |
|--|------------------|-------------------|
| Co-ordinate system: British National Grid | Page Size: A3 | Scale: 1:1,250 |
|--|------------------|-------------------|

| | |
|--|--|
| Project: Dogger Bank South Offshore Wind Farms | Report: Archaeological Geophysical Survey Report |
|--|--|



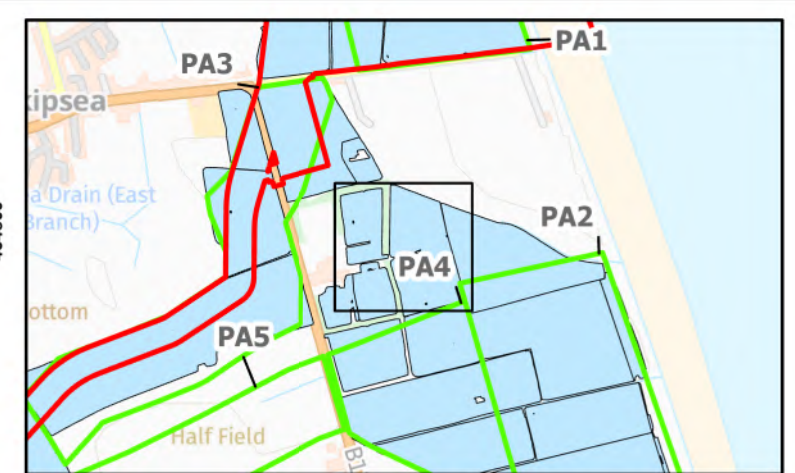

Legend:

- Onshore Development Area
- Outstanding

2nT

-1nT

| | | | | | | |
|--|-----|--|--|-------------------|-----|-----|
| | | | | | | |
| | | | | | | |
| SX | P05 | 24/01/2024 | Draft | SO | AG | JL |
| SUI | REV | DATE | DESCRIPTION | DRW | CHK | APR |
| Title: <div>Archive Greyscale Images: 977</div> | | | | | | |
| Figure:22-7-430 | | Drawing No: PB2340-RHD-ZZ-ZZ-DR-Z-0430 | | | | |
| Co-ordinate system: British National Grid | | | Page Size: A3 | Scale: 1:1,250 | | |
| Project: <div>Dogger Bank South Offshore Wind Farms</div> | | | Report: <div>Archaeological Geophysical Survey Report</div> | | | |



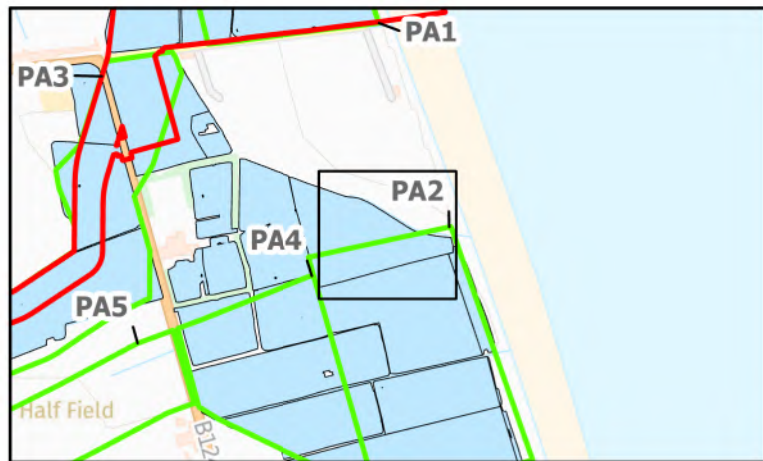

Legend:

Onshore Development Area

2nT

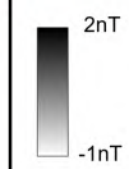
-1nT

| | | | | | | | |
|--|-----|--|-------------|--|-------------------|-----|-----|
| | | | | | | | |
| | | | | | | | |
| SX | P05 | 24/01/2024 | Draft | | SO | AG | JL |
| SUI | REV | DATE | DESCRIPTION | | DRW | CHK | APR |
| Title: Archive Greyscale Images: 24, 28 | | | | | | | |
| Figure:22-7-431 | | Drawing No: PB2340-RHD-ZZ-ZZ-DR-Z-0431 | | | | | |
| Co-ordinate system: British National Grid | | | | Page Size: A3 | Scale: 1:1,250 | | |
| Project: Dogger Bank South Offshore Wind Farms | | | | Report: Archaeological Geophysical Survey Report | | | |



Legend:

Onshore Development Area



| | | | | | | |
|-----|-----|------------|-------------|-----|-----|-----|
| | | | | | | |
| | | | | | | |
| | | | | | | |
| SX | P05 | 24/01/2024 | Draft | SO | AG | JL |
| SUI | REV | DATE | DESCRIPTION | DRW | CHK | APR |

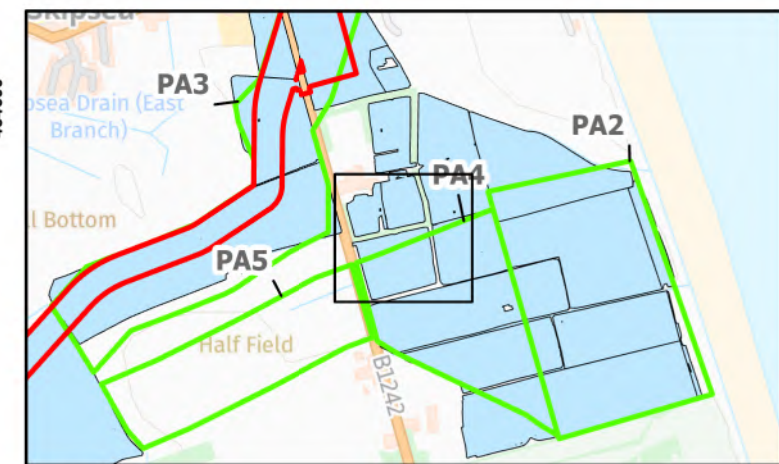
Title:
Archive Greyscale Images:
29

Figure:22-7-432 Drawing No: PB2340-RHD-ZZ-ZZ-DR-Z-0432

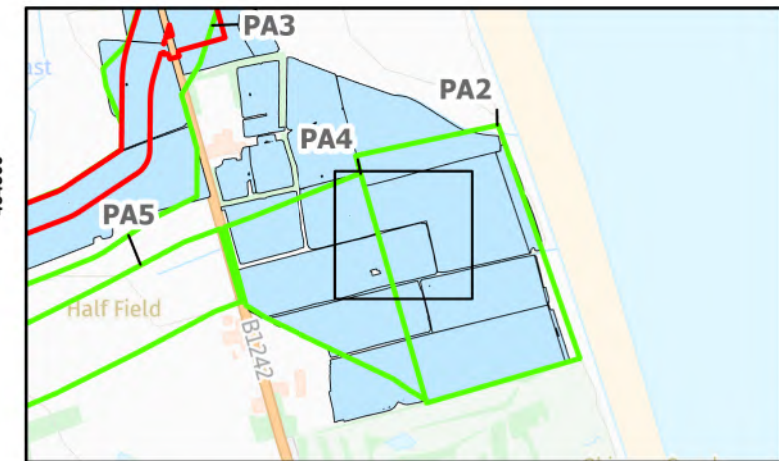

| | | |
|--|------------------|-------------------|
| Co-ordinate system: British National Grid | Page Size: A3 | Scale: 1:1,250 |
|--|------------------|-------------------|

| | |
|--|--|
| Project: Dogger Bank South Offshore Wind Farms | Report: Archaeological Geophysical Survey Report |
|--|--|





| | | | | | | |
|---|-----|--|--|-------------------|-----|-----|
| | | | | | | |
| | | | | | | |
| SX | P05 | 24/01/2024 | Draft | SO | AG | JL |
| SUI | REV | DATE | DESCRIPTION | DRW | CHK | APR |
| Title: Archive Greyscale Images: 33, 31, 39, 28, 38 | | | | | | |
| Figure:22-7-433 | | Drawing No: PB2340-RHD-ZZ-ZZ-DR-Z-0433 | | | | |
| Co-ordinate system: British National Grid | | | Page Size: A3 | Scale: 1:1,250 | | |
| Project: Dogger Bank South Offshore Wind Farms | | | Report: Archaeological Geophysical Survey Report | | | |



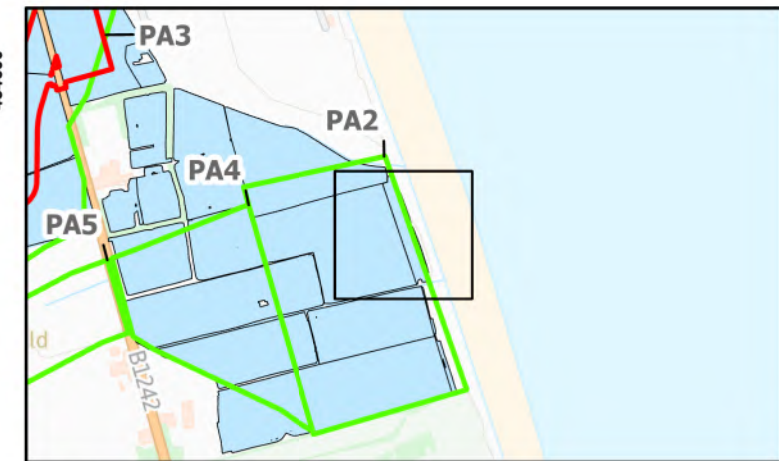
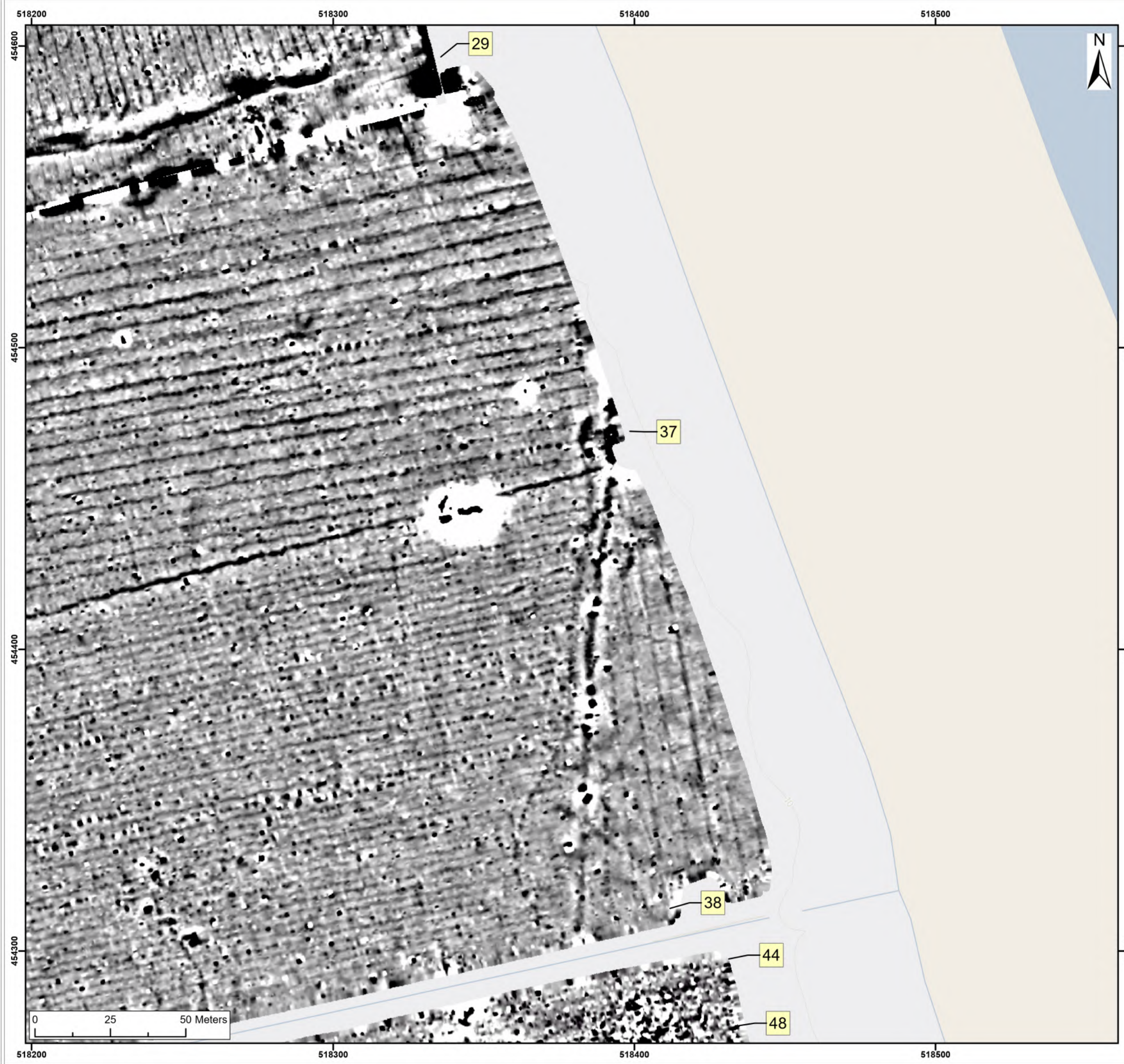
Legend:

Onshore Development Area

2nT

-1nT

| | | | | | | |
|--|-----|--|--|-------------------|-----|-----|
| | | | | | | |
| | | | | | | |
| SX | P05 | 24/01/2024 | Draft | SO | AG | JL |
| SUI | REV | DATE | DESCRIPTION | DRW | CHK | APR |
| Title: <div>Archive Greyscale Images: 38, 42</div> | | | | | | |
| Figure:22-7-434 | | Drawing No: PB2340-RHD-ZZ-ZZ-DR-Z-0434 | | | | |
| Co-ordinate system: British National Grid | | | Page Size: A3 | Scale: 1:1,250 | | |
| Project: <div>Dogger Bank South Offshore Wind Farms</div> | | | Report: <div>Archaeological Geophysical Survey Report</div> | | | |



Legend:

Onshore Development Area

2nT

-1nT

| | | | | | | |
|-----|-----|------------|-------------|-----|-----|-----|
| | | | | | | |
| | | | | | | |
| SX | P05 | 24/01/2024 | Draft | SO | AG | JL |
| SUI | REV | DATE | DESCRIPTION | DRW | CHK | APR |

Title:

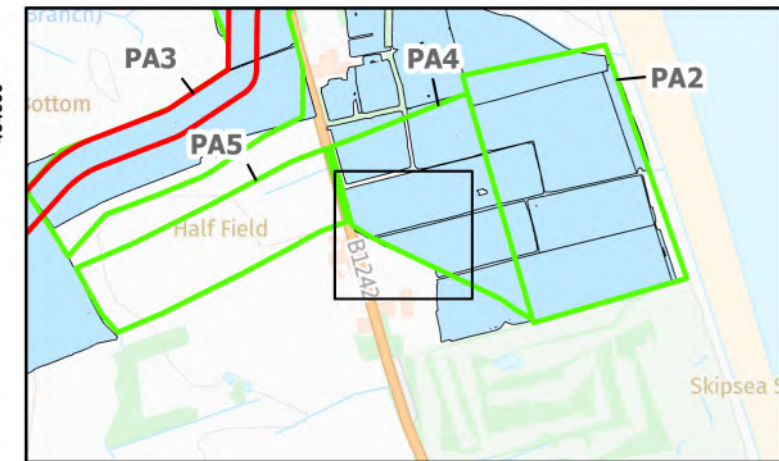
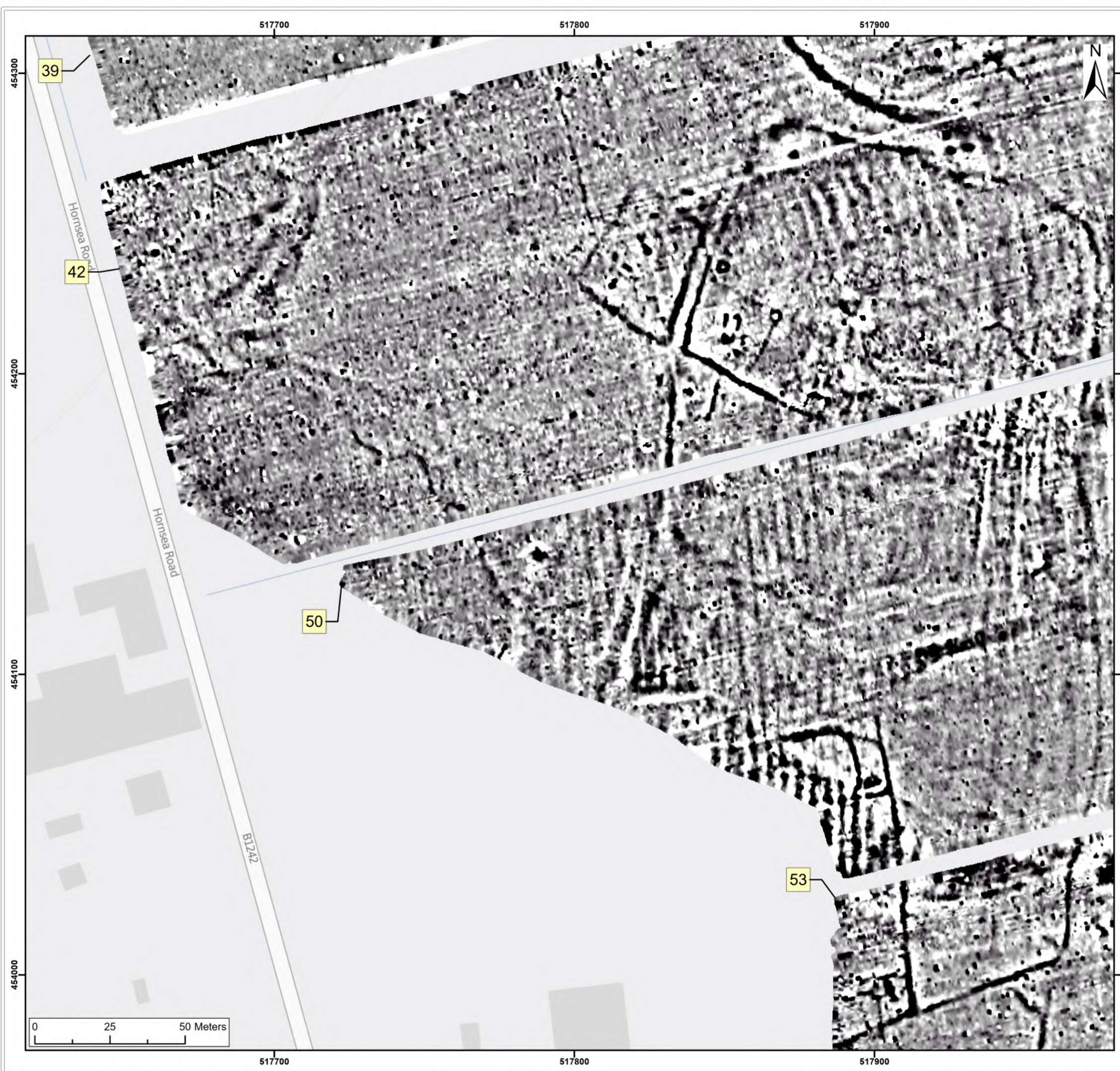
Archive Greyscale Images:
38, 37

Figure:22-7-435 Drawing No: PB2340-RHD-ZZ-ZZ-DR-Z-0435

| | | |
|--|------------------|-------------------|
| Co-ordinate system: British National Grid | Page Size: A3 | Scale: 1:1,250 |
|--|------------------|-------------------|

| | |
|--|--|
| Project: Dogger Bank South Offshore Wind Farms | Report: Archaeological Geophysical Survey Report |
|--|--|



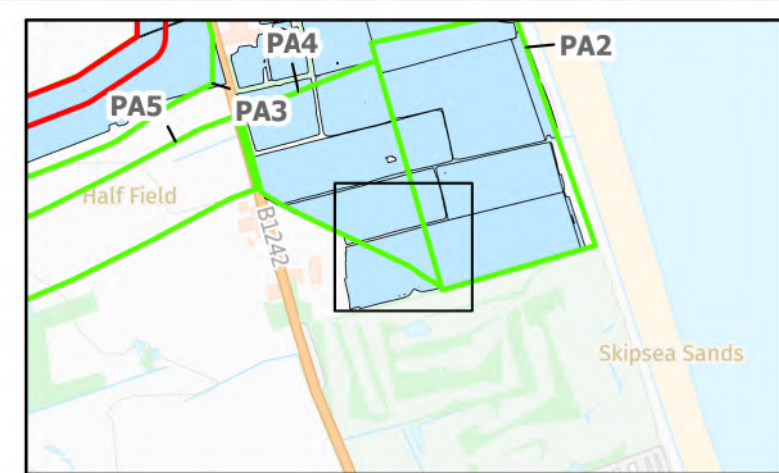
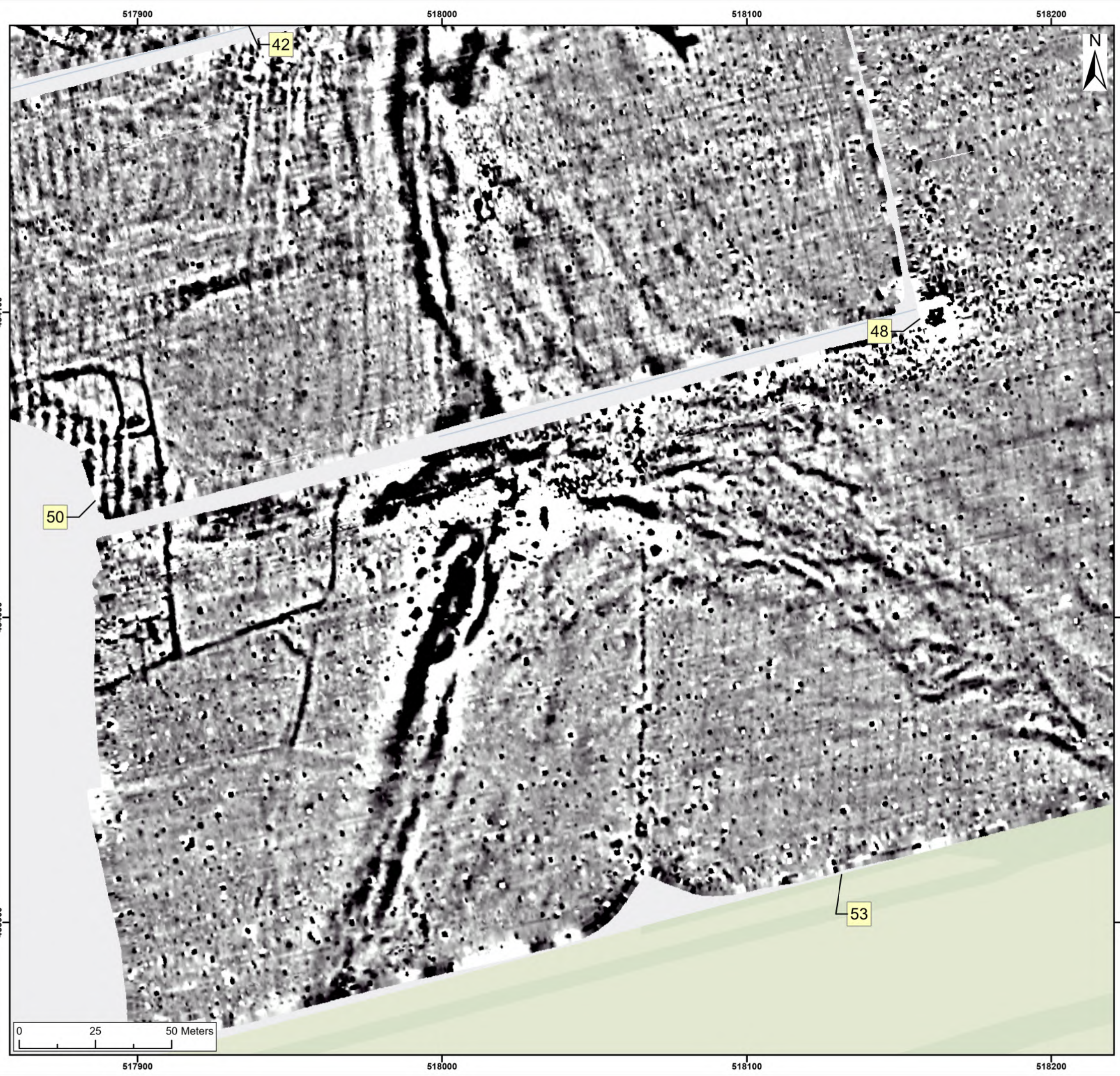


Legend:

Onshore Development Area

2nT
-1nT

| | | | | | | | |
|---|-----|--|-------------|--|-------------------|-----|-----|
| | | | | | | | |
| | | | | | | | |
| SX | P05 | 24/01/2024 | Draft | | SO | AG | JL |
| SUI | REV | DATE | DESCRIPTION | | DRW | CHK | APR |
| Title: <div>Archive Greyscale Images: 42, 50</div> | | | | | | | |
| Figure:22-7-436 | | Drawing No: PB2340-RHD-ZZ-ZZ-DR-Z-0436 | | | | | |
| Co-ordinate system: British National Grid | | | | Page Size: A3 | Scale: 1:1,250 | | |
| Project: Dogger Bank South Offshore Wind Farms | | | | Report: Archaeological Geophysical Survey Report | | | |



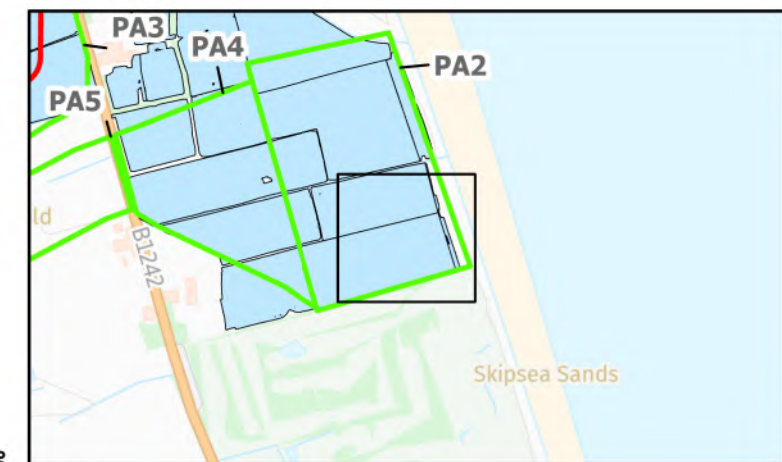
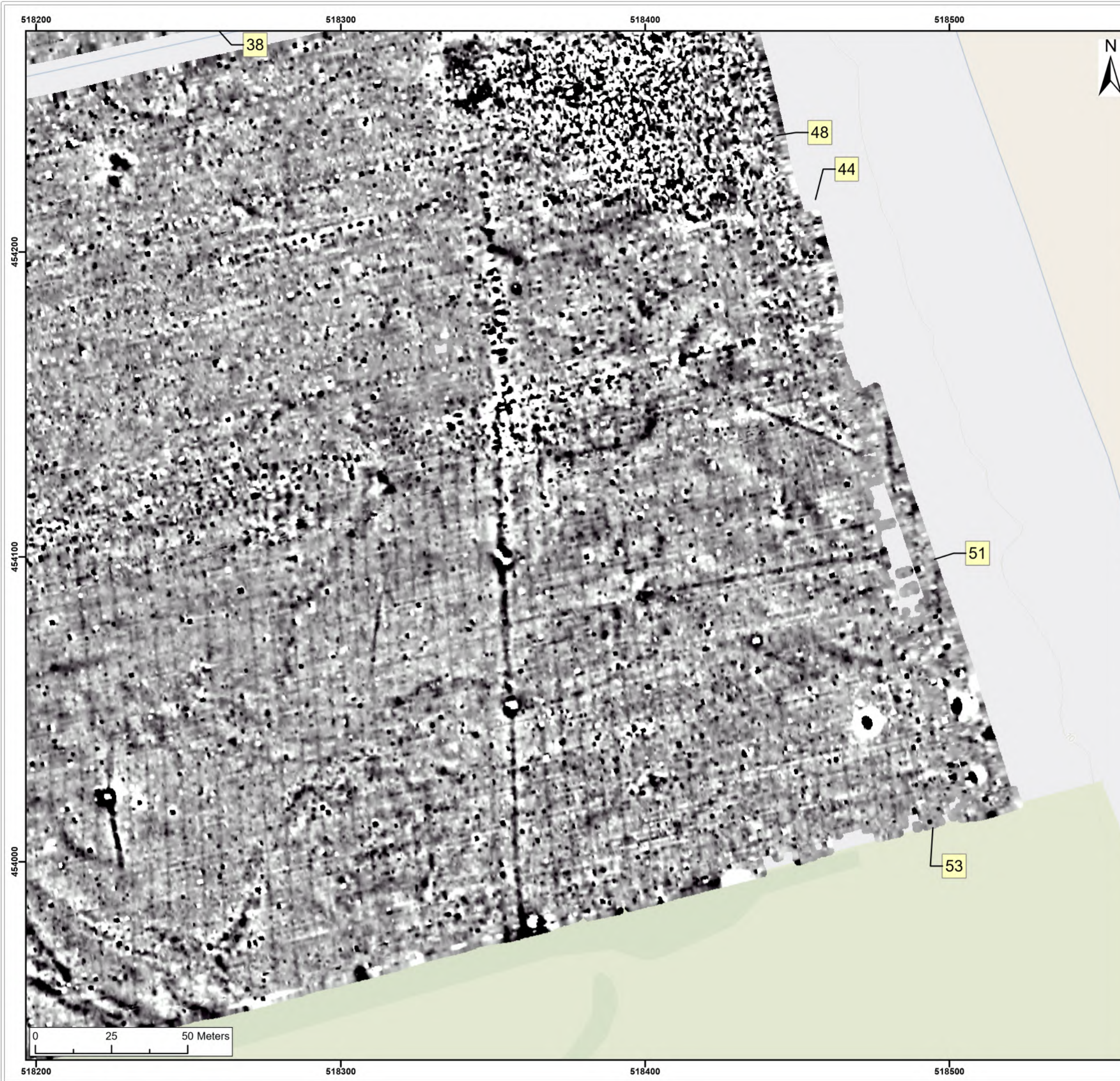
Legend:

Onshore Development Area

2nT


-1nT

| | | | | | | |
|---|-----|--|--|-------------------|-----|-----|
| | | | | | | |
| | | | | | | |
| SX | P05 | 24/01/2024 | Draft | SO | AG | JL |
| SUI | REV | DATE | DESCRIPTION | DRW | CHK | APR |
| Title: <div>Archive Greyscale Images: 50, 53</div> | | | | | | |
| Figure:22-7-437 | | Drawing No: PB2340-RHD-ZZ-ZZ-DR-Z-0437 | | | | |
| Co-ordinate system: British National Grid | | | Page Size: A3 | Scale: 1:1,250 | | |
| Project: Dogger Bank South Offshore Wind Farms | | | Report: Archaeological Geophysical Survey Report | | | |



Legend:

Onshore Development Area



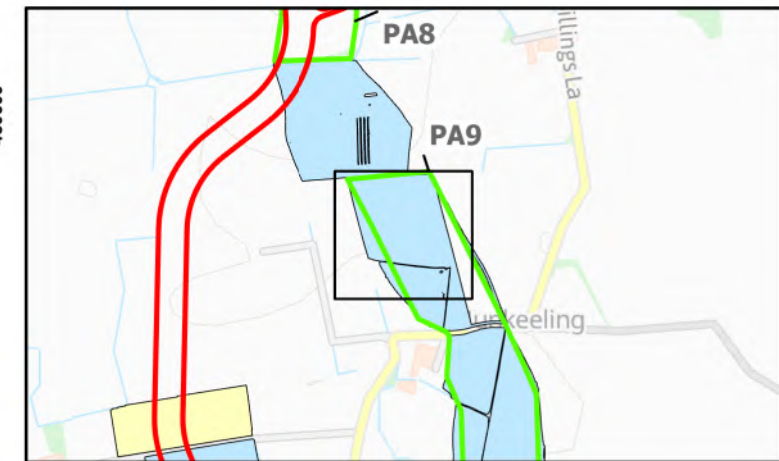
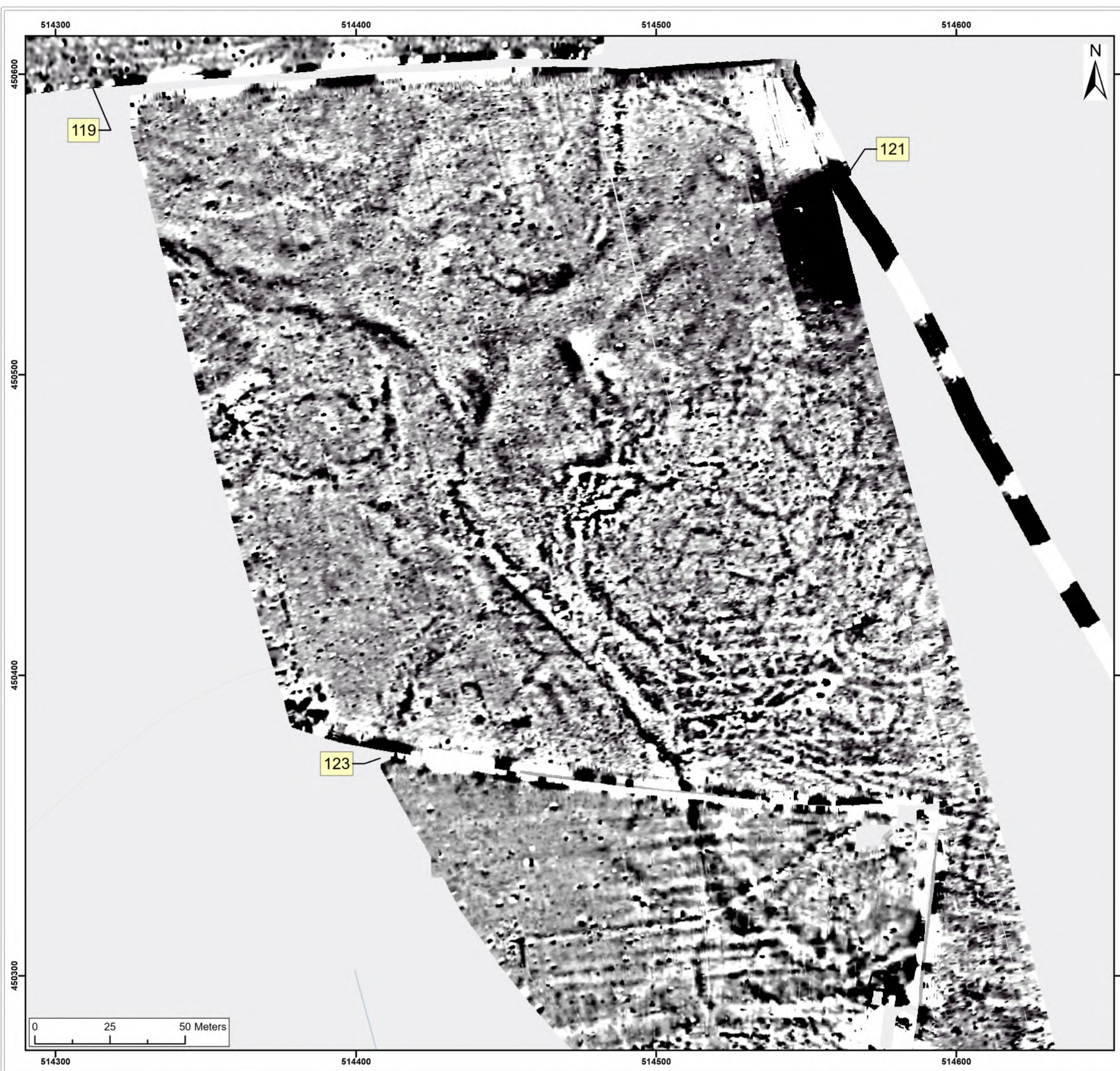
| | | | | | | |
|-----|-----|------------|-------------|-----|-----|-----|
| | | | | | | |
| | | | | | | |
| SX | P05 | 24/01/2024 | Draft | SO | AG | JL |
| SUI | REV | DATE | DESCRIPTION | DRW | CHK | APR |

Title:
Archive Greyscale Images:
44, 53, 51

Figure:22-7-438 Drawing No: PB2340-RHD-ZZ-ZZ-DR-Z-0438

| | | |
|--|------------------|-------------------|
| Co-ordinate system: British National Grid | Page Size: A3 | Scale: 1:1,250 |
|--|------------------|-------------------|

| | |
|--|--|
| Project: Dogger Bank South Offshore Wind Farms | Report: Archaeological Geophysical Survey Report |
|--|--|



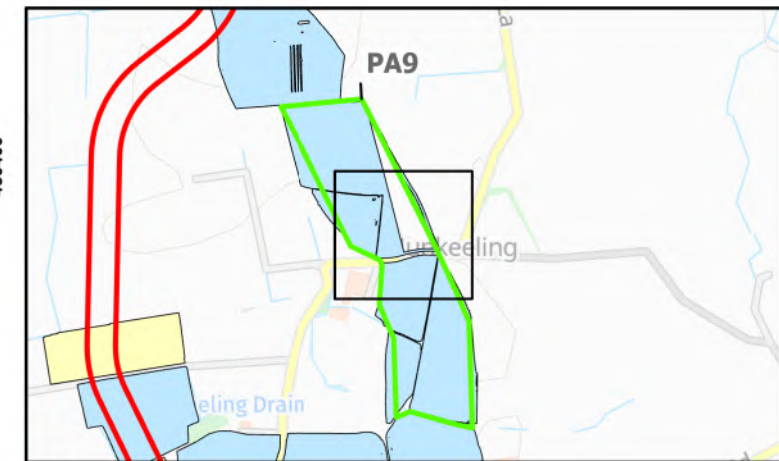
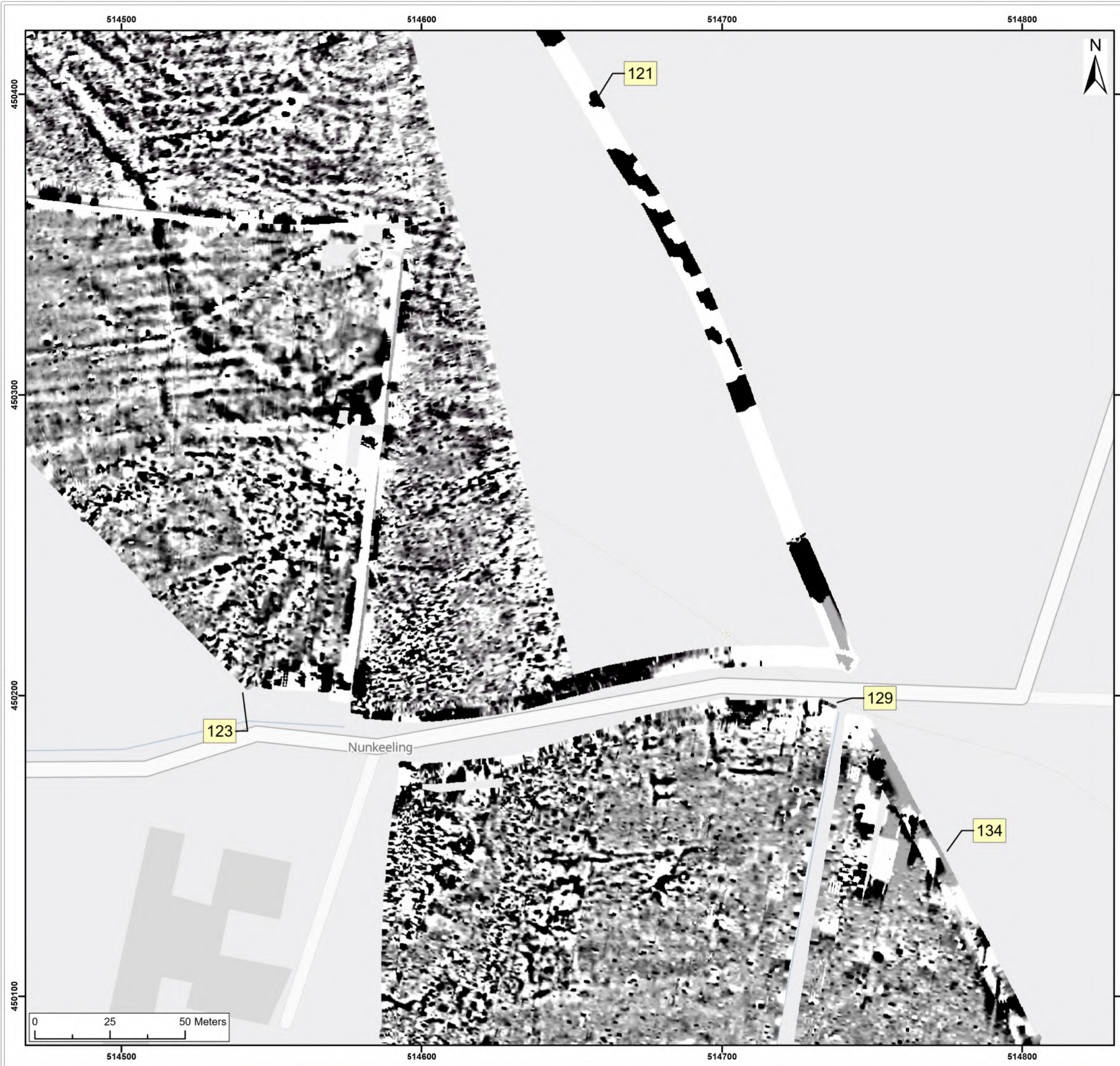
Legend:

Onshore Development Area

2nT


-1nT

| | | | | | | | |
|--|-----|--|-------------|--|-------------------|-----|-----|
| | | | | | | | |
| | | | | | | | |
| SX | P05 | 24/01/2024 | Draft | | SO | AG | JL |
| SUI | REV | DATE | DESCRIPTION | | DRW | CHK | APR |
| Title: <div>Archive Greyscale Images: 121, 123</div> | | | | | | | |
| Figure:22-7-439 | | Drawing No: PB2340-RHD-ZZ-ZZ-DR-Z-0439 | | | | | |
| Co-ordinate system: British National Grid | | | | Page Size: A3 | Scale: 1:1,250 | | |
| Project: <div>Dogger Bank South Offshore Wind Farms</div> | | | | Report: <div>Archaeological Geophysical Survey Report</div> | | | |

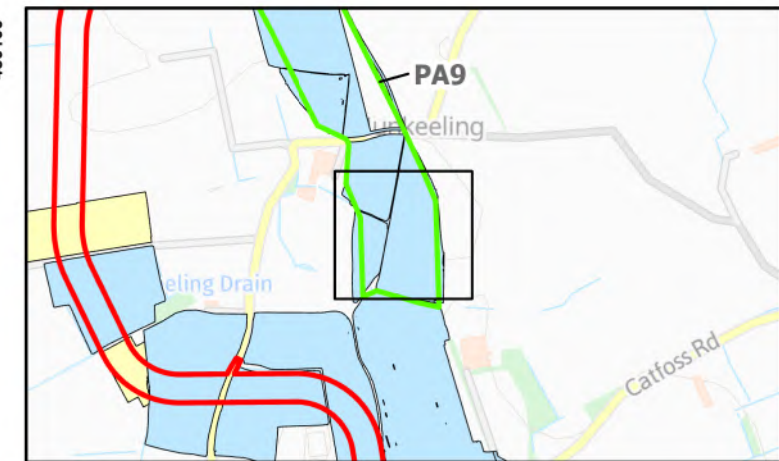



Legend:

Onshore Development Area

 2nT
-1nT

| | | | | | | |
|---|-----|--|--|--|-------------------|---------|
| | | | | | | |
| | | | | | | |
| SX | P05 | 24/01/2024 | Draft | | SO | AG JL |
| SUI | REV | DATE | DESCRIPTION | | DRW | CHK APR |
| Title: <div>Archive Greyscale Images: 121, 123, 129, 134</div> | | | | | | |
| Figure:22-7-440 | | Drawing No: PB2340-RHD-ZZ-ZZ-DR-Z-0440 | | | | |
| Co-ordinate system: British National Grid | | | Page Size: A3 | | Scale: 1:1,250 | |
| Project: Dogger Bank South Offshore Wind Farms | | | Report: Archaeological Geophysical Survey Report | | | |



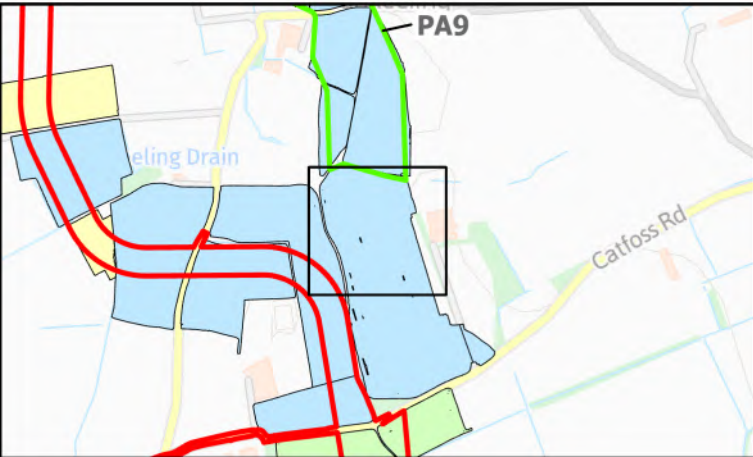
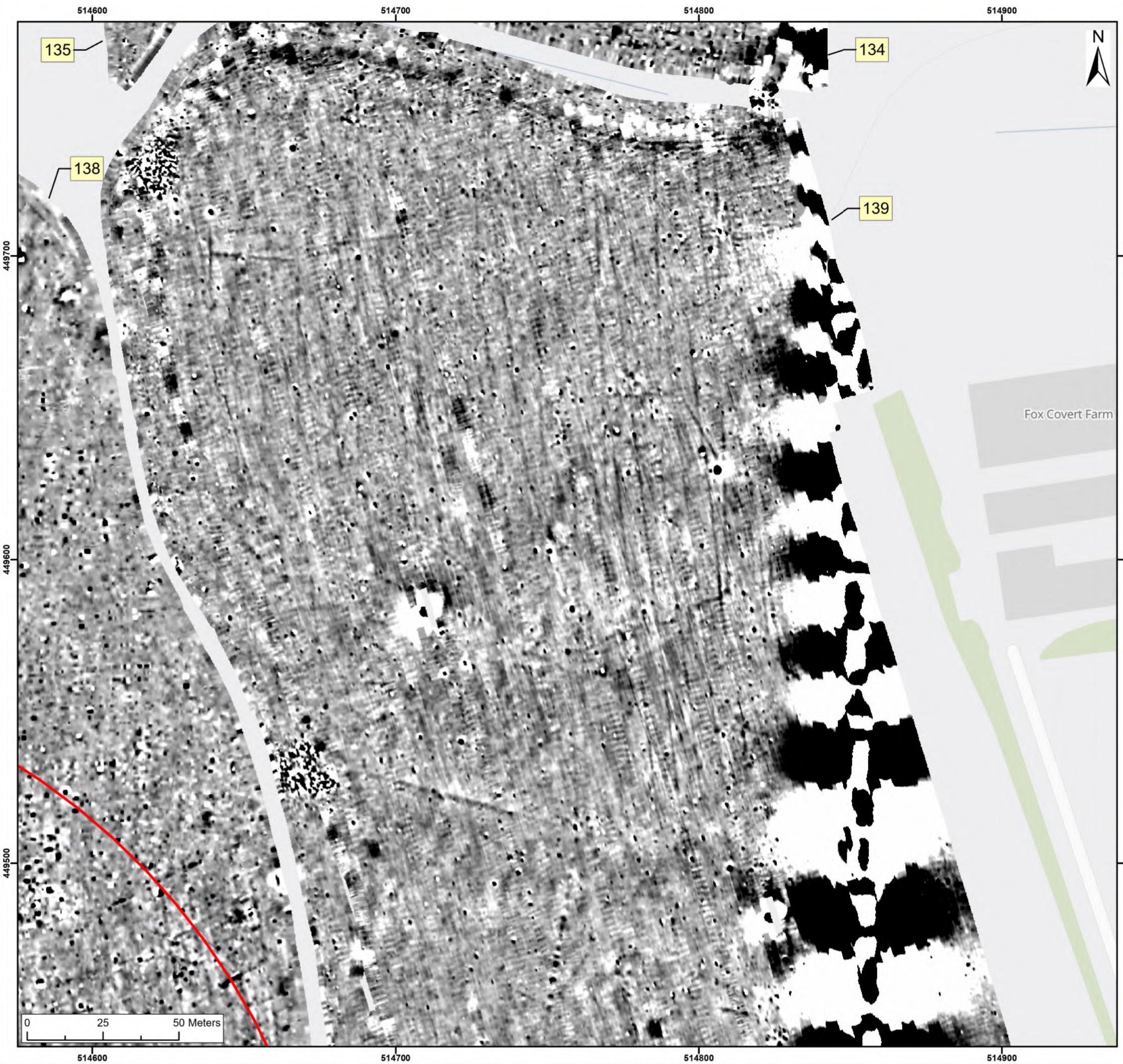
Legend:

Onshore Development Area

2nT

-1nT

| | | | | | | | |
|--|-----|--|-------------|--|-------------------|-----|-----|
| | | | | | | | |
| | | | | | | | |
| SX | P05 | 24/01/2024 | Draft | | SO | AG | JL |
| SUI | REV | DATE | DESCRIPTION | | DRW | CHK | APR |
| Title: <div>Archive Greyscale Images: 129, 135, 134</div> | | | | | | | |
| Figure:22-7-441 | | Drawing No: PB2340-RHD-ZZ-ZZ-DR-Z-0441 | | | | | |
| Co-ordinate system: British National Grid | | | | Page Size: A3 | Scale: 1:1,250 | | |
| Project: Dogger Bank South Offshore Wind Farms | | | | Report: Archaeological Geophysical Survey Report | | | |



Legend:
 Onshore Development Area



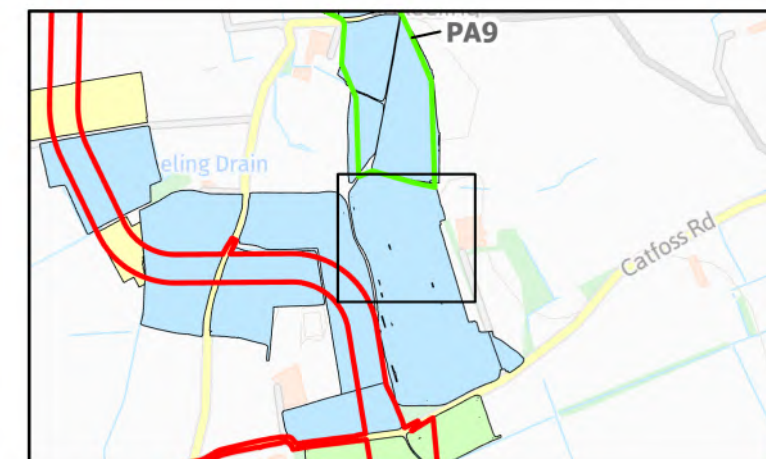

| | | | | | | |
|-----|-----|------------|-------------|-----|-----|-----|
| | | | | | | |
| | | | | | | |
| SX | P05 | 24/01/2024 | Draft | SO | AG | JL |
| SUI | REV | DATE | DESCRIPTION | DRW | CHK | APR |

Title:
Archive Greyscale Images:
139

Figure:22-7-442 Drawing No: PB2340-RHD-ZZ-ZZ-DR-Z-0442


| | | |
|--|------------------|-------------------|
| Co-ordinate system: British National Grid | Page Size: A3 | Scale: 1:1,250 |
|--|------------------|-------------------|

| | |
|--|--|
| Project: Dogger Bank South Offshore Wind Farms | Report: Archaeological Geophysical Survey Report |
|--|--|



Legend:

Onshore Development Area



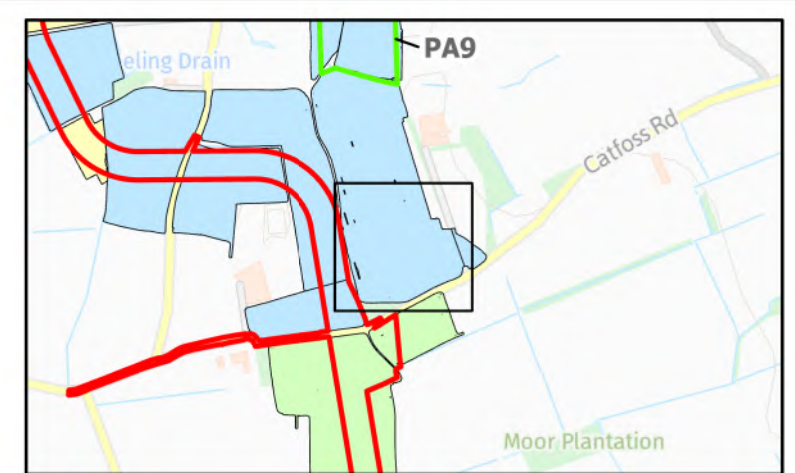
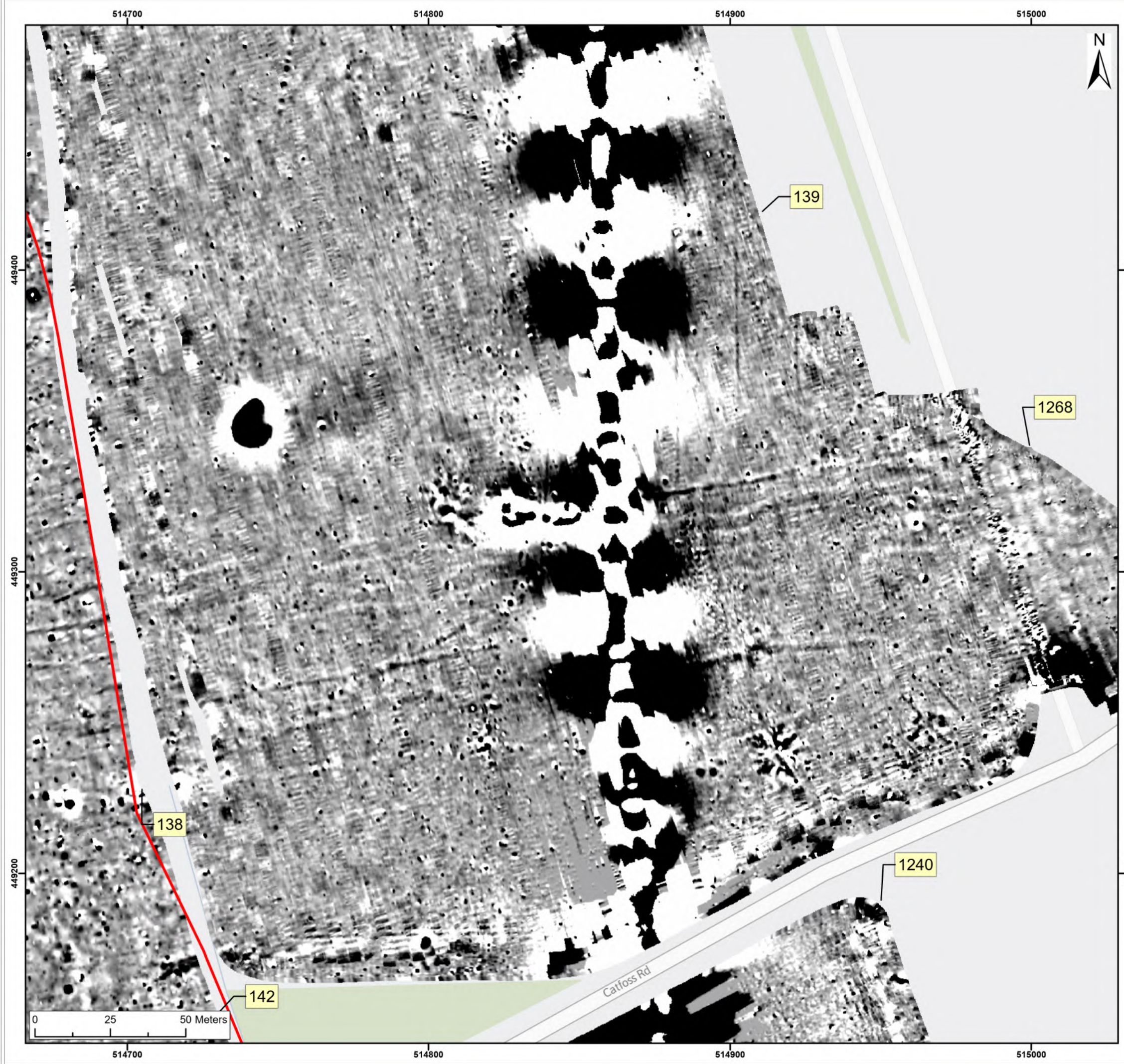
| | | | | | | |
|-----|-----|------------|-------------|-----|-----|-----|
| | | | | | | |
| | | | | | | |
| SX | P05 | 24/01/2024 | Draft | SO | AG | JL |
| SUI | REV | DATE | DESCRIPTION | DRW | CHK | APR |

Title:
Archive Greyscale Images:
139

Figure:22-7-443 Drawing No: PB2340-RHD-ZZ-ZZ-DR-Z-0443

| | | |
|--|------------------|-------------------|
| Co-ordinate system: British National Grid | Page Size: A3 | Scale: 1:1,250 |
|--|------------------|-------------------|

| | |
|--|--|
| Project: Dogger Bank South Offshore Wind Farms | Report: Archaeological Geophysical Survey Report |
|--|--|



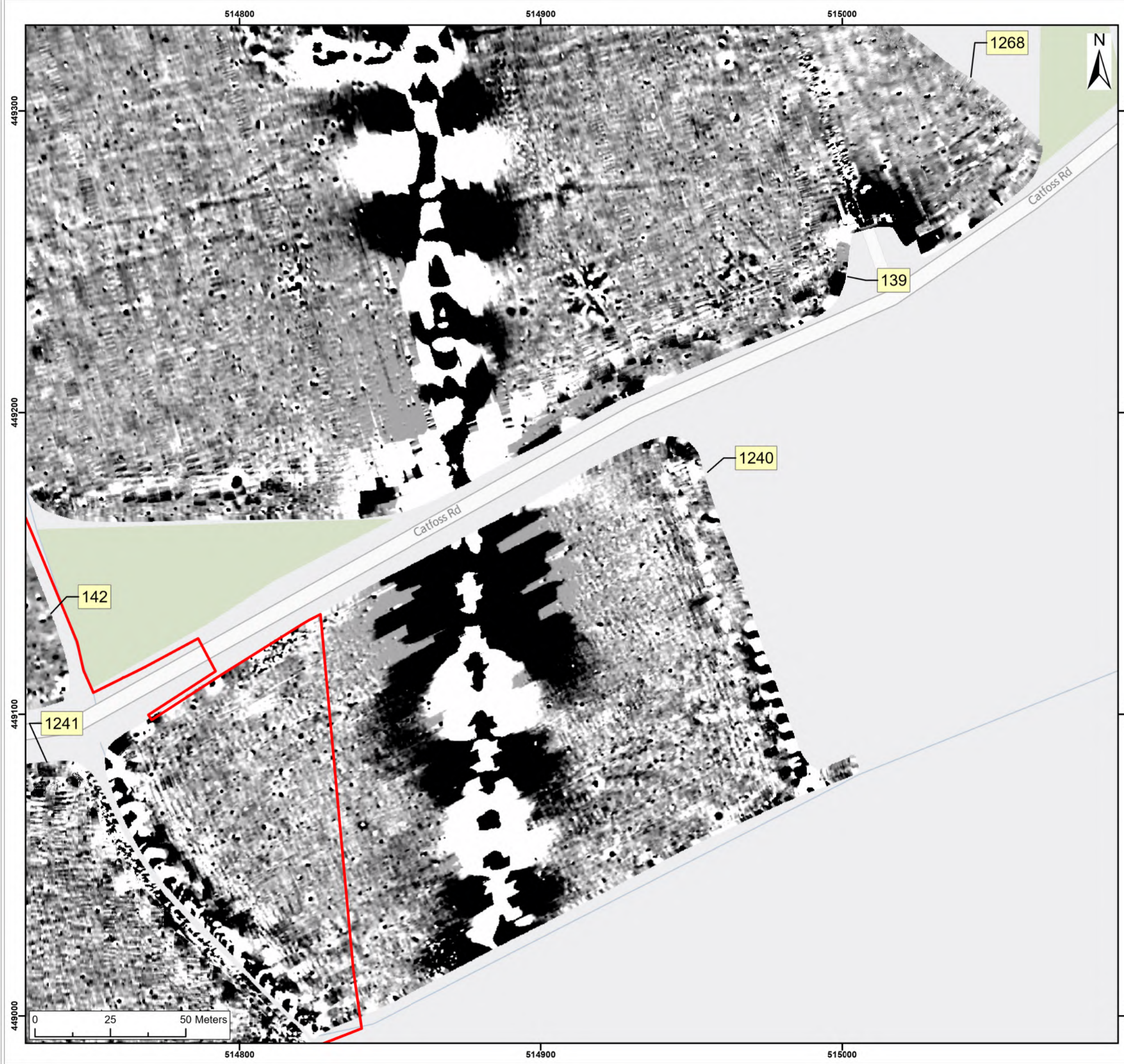
Legend:

Onshore Development Area

2nT

-1nT

| | | | | | | | |
|--|-----|--|-------------|--|-------------------|-----|-----|
| | | | | | | | |
| | | | | | | | |
| SX | P05 | 24/01/2024 | Draft | | SO | AG | JL |
| SUI | REV | DATE | DESCRIPTION | | DRW | CHK | APR |
| Title: Archive Greyscale Images: 139, 1268 | | | | | | | |
| Figure:22-7-444 | | Drawing No: PB2340-RHD-ZZ-ZZ-DR-Z-0444 | | | | | |
| Co-ordinate system: British National Grid | | | | Page Size: A3 | Scale: 1:1,250 | | |
| Project: Dogger Bank South Offshore Wind Farms | | | | Report: Archaeological Geophysical Survey Report | | | |



PA9

Catfoss Rd

Moor Plantation



Legend:

Onshore Development Area

2nT

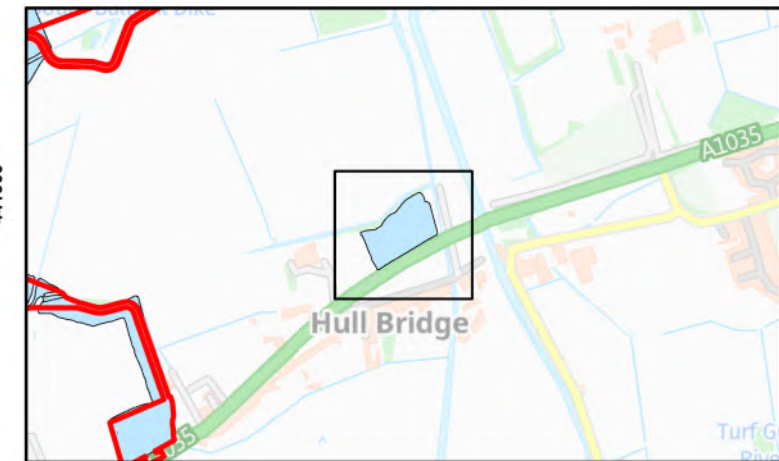
-1nT

| | | | | | | | |
|--|-----|--|-------------|--|-----|-------------------|-----|
| | | | | | | | |
| | | | | | | | |
| SX | P05 | 24/01/2024 | Draft | | SO | AG | JL |
| SUI | REV | DATE | DESCRIPTION | | DRW | CHK | APR |
| Title: Archive Greyscale Images: 1268, 1240 | | | | | | | |
| Figure:22-7-445 | | Drawing No: PB2340-RHD-ZZ-ZZ-DR-Z-0445 | | | | | |
| Co-ordinate system: British National Grid | | | | Page Size: A3 | | Scale: 1:1,250 | |
| Project: Dogger Bank South Offshore Wind Farms | | | | Report: Archaeological Geophysical Survey Report | | | |



Royal HaskoningDHV
Enhancing Society Together

RWE



Legend:

Onshore Development Area

2nT

-1nT

| | | | | | | |
|-----|-----|------------|-------------|-----|-----|-----|
| | | | | | | |
| SX | P05 | 24/01/2024 | Draft | SO | AG | JL |
| SUI | REV | DATE | DESCRIPTION | DRW | CHK | APR |

Title:

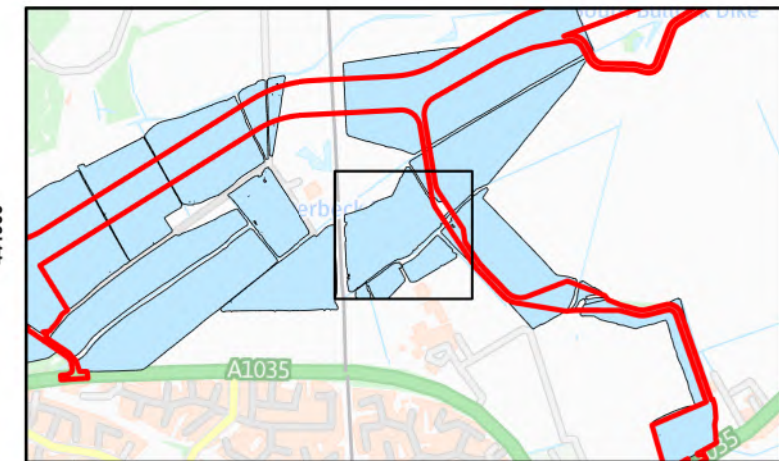
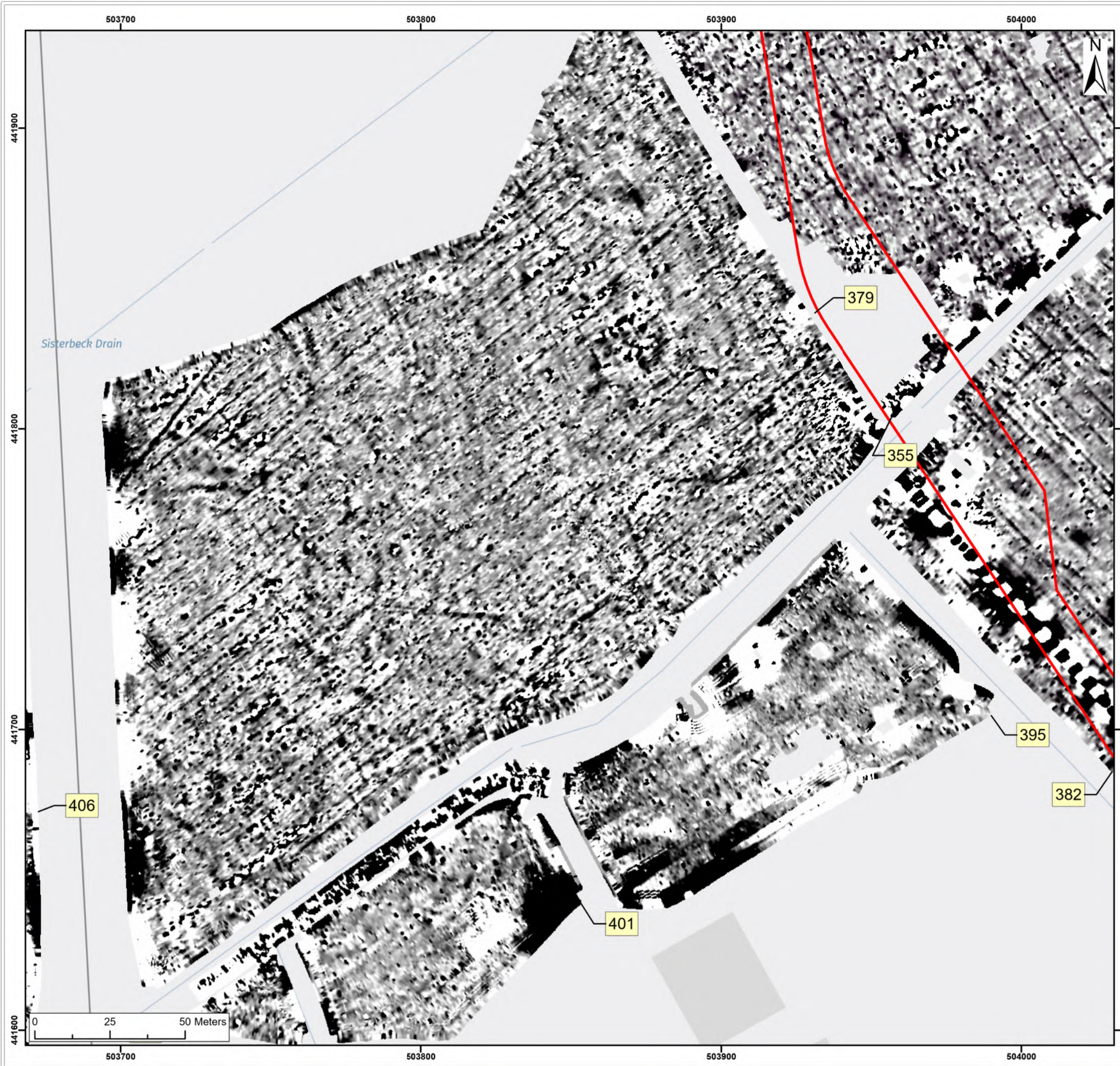
Archive Greyscale Images:
387

Figure:22-7-446 Drawing No: PB2340-RHD-ZZ-ZZ-DR-Z-0446

| | | |
|--|------------------|-------------------|
| Co-ordinate system: British National Grid | Page Size: A3 | Scale: 1:1,250 |
|--|------------------|-------------------|

| | |
|--|--|
| Project: Dogger Bank South Offshore Wind Farms | Report: Archaeological Geophysical Survey Report |
|--|--|





Legend:

Onshore Development Area

2nT

-1nT

| | | | | | | |
|-----|-----|------------|-------------|-----|-----|-----|
| | | | | | | |
| | | | | | | |
| | | | | | | |
| SX | P05 | 24/01/2024 | Draft | SO | AG | JL |
| SUI | REV | DATE | DESCRIPTION | DRW | CHK | APR |

Title:

Archive Greyscale Images:
379, 395, 401, 411

| | | | |
|--|--|--|-------------------|
| Figure:22-7-447 | | Drawing No: PB2340-RHD-ZZ-ZZ-DR-Z-0447 | |
| Co-ordinate system: British National Grid | | Page Size: A3 | Scale: 1:1,250 |
| Project: Dogger Bank South Offshore Wind Farms | | Report: Archaeological Geophysical Survey Report | |





Legend:

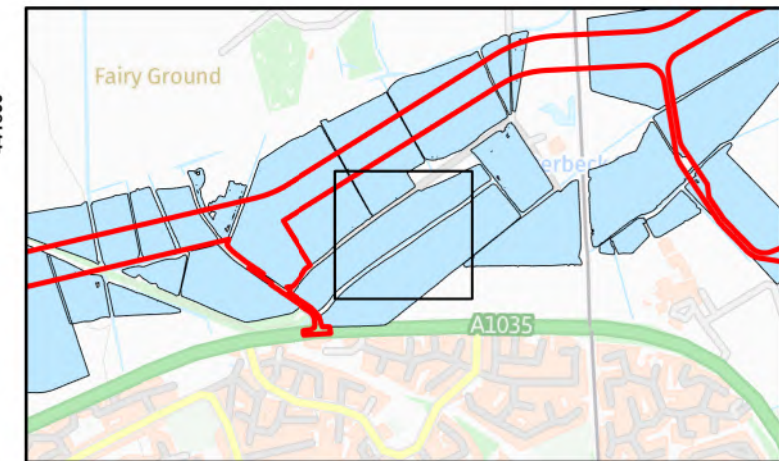

Onshore Development Area

2nT

-1nT

| | | | | | | | |
|---|-----|--|-------------|--|-------------------|-----|-----|
| | | | | | | | |
| | | | | | | | |
| SX | P05 | 24/01/2024 | Draft | | SO | AG | JL |
| SUI | REV | DATE | DESCRIPTION | | DRW | CHK | APR |
| Title: Archive Greyscale Images: 375, 406, 402, 396 | | | | | | | |
| Figure:22-7-448 | | Drawing No: PB2340-RHD-ZZ-ZZ-DR-Z-0448 | | | | | |
| Co-ordinate system: British National Grid | | | | Page Size: A3 | Scale: 1:1,250 | | |
| Project: Dogger Bank South Offshore Wind Farms | | | | Report: Archaeological Geophysical Survey Report | | | |





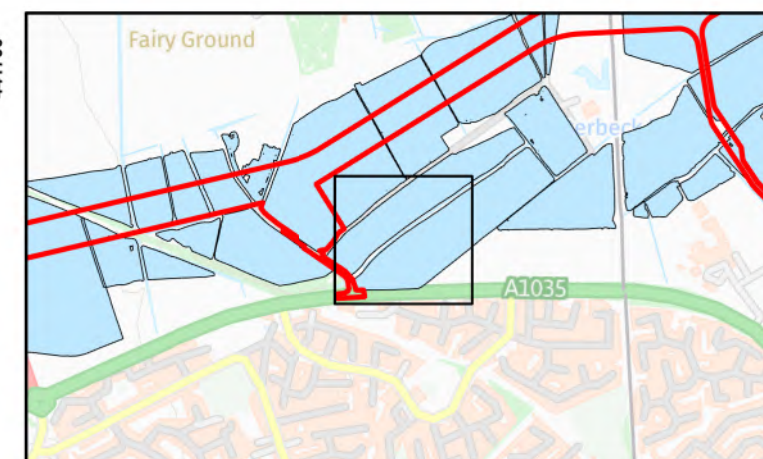
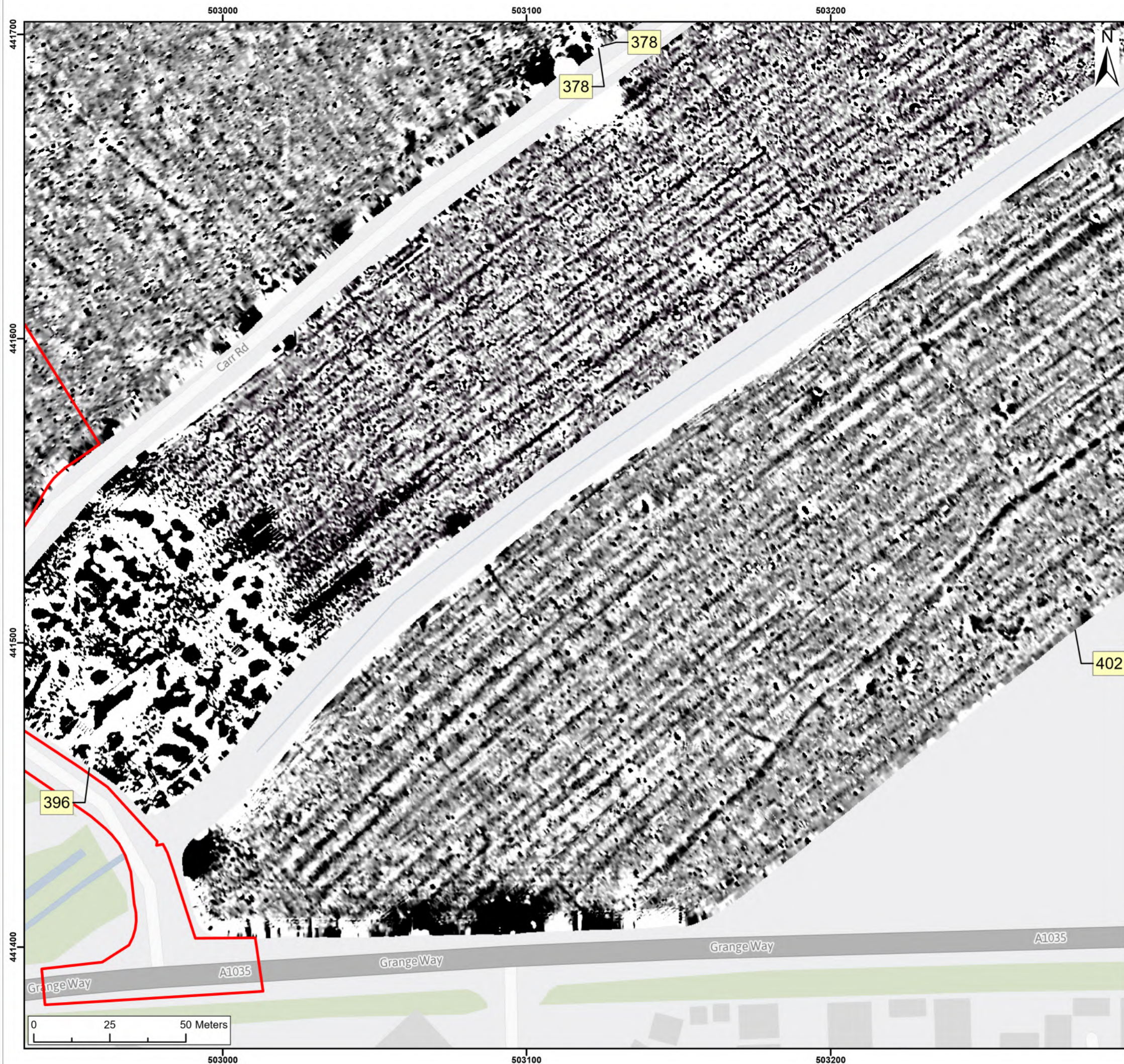
Legend:

Onshore Development Area

2nT

-1nT

| | | | | | | | |
|--|-----|--|-------------|--|-------------------|-----|-----|
| | | | | | | | |
| | | | | | | | |
| SX | P05 | 24/01/2024 | Draft | | SO | AG | JL |
| SUI | REV | DATE | DESCRIPTION | | DRW | CHK | APR |
| Title: Archive Greyscale Images: 396, 402 | | | | | | | |
| Figure:22-7-449 | | Drawing No: PB2340-RHD-ZZ-ZZ-DR-Z-0449 | | | | | |
| Co-ordinate system: British National Grid | | | | Page Size: A3 | Scale: 1:1,250 | | |
| Project: Dogger Bank South Offshore Wind Farms | | | | Report: Archaeological Geophysical Survey Report | | | |



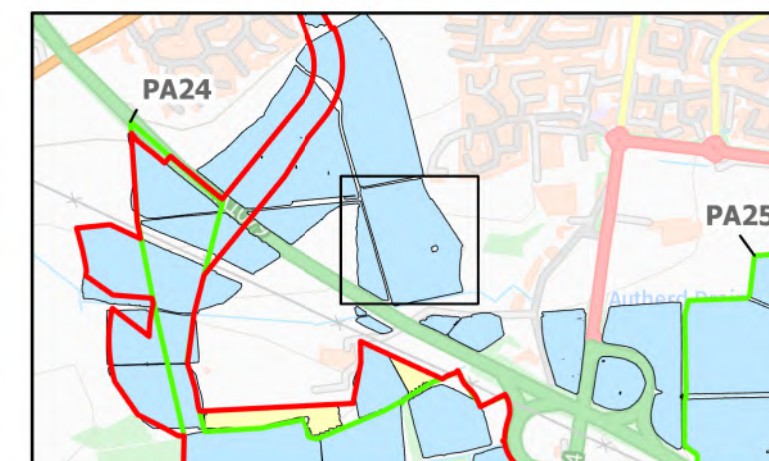

Legend:

Onshore Development Area

2nT

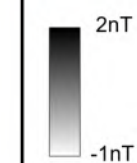
-1nT

| | | | | | | |
|---|-----|--|--|-------------------|-----|-----|
| | | | | | | |
| | | | | | | |
| SX | P05 | 24/01/2024 | Draft | SO | AG | JL |
| SUI | REV | DATE | DESCRIPTION | DRW | CHK | APR |
| Title: <div>Archive Greyscale Images: 396, 402</div> | | | | | | |
| Figure:22-7-450 | | Drawing No: PB2340-RHD-ZZ-ZZ-DR-Z-0450 | | | | |
| Co-ordinate system: British National Grid | | | Page Size: A3 | Scale: 1:1,250 | | |
| Project: Dogger Bank South Offshore Wind Farms | | | Report: Archaeological Geophysical Survey Report | | | |



Legend:

Onshore Development Area



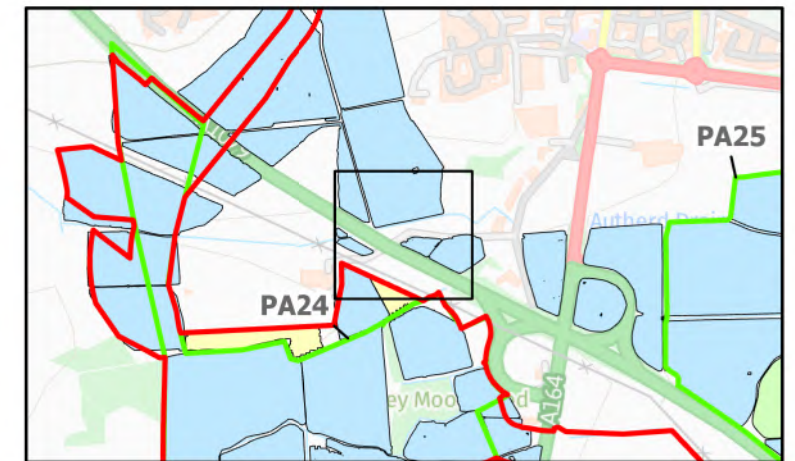
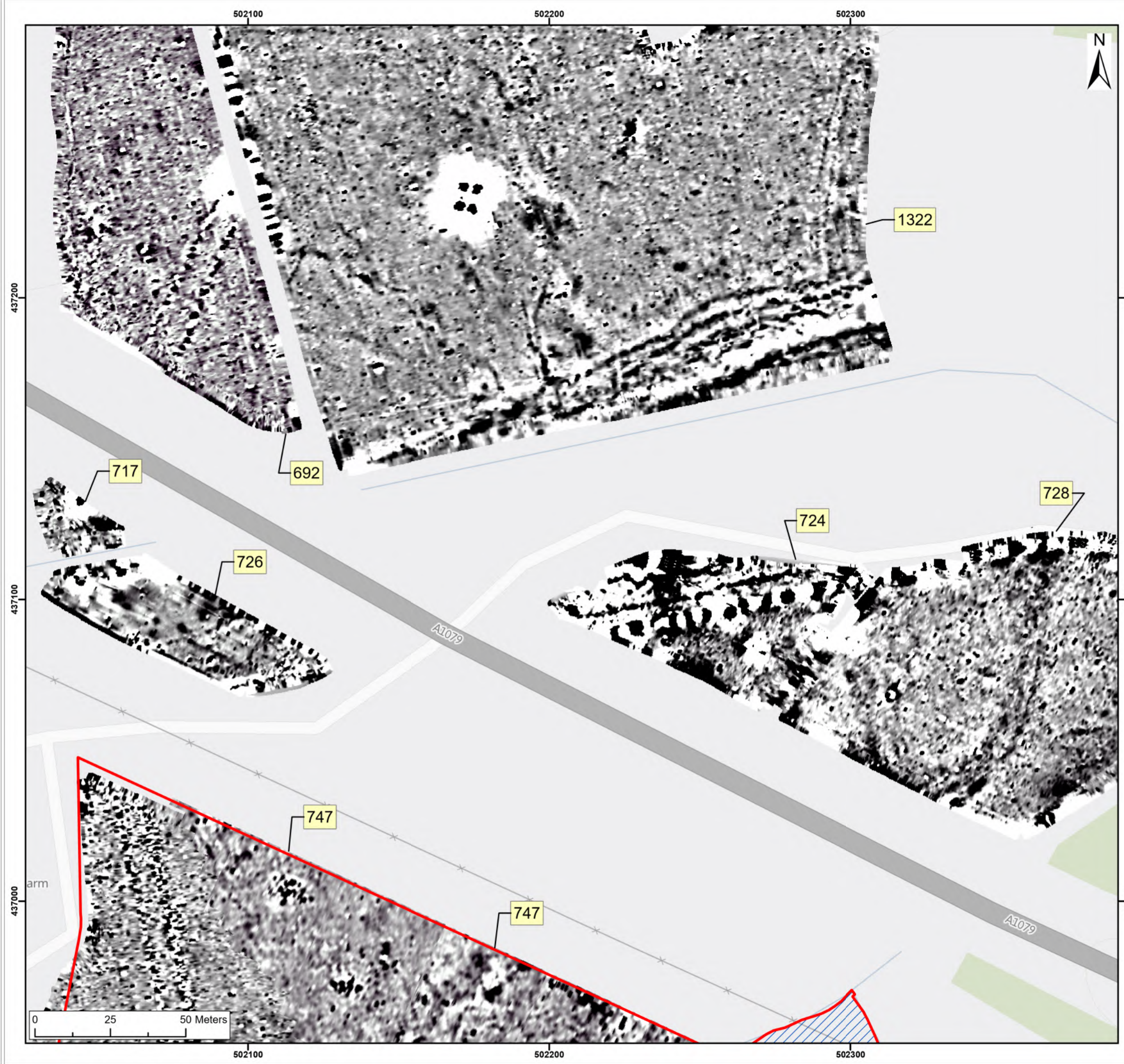
| | | | | | | |
|-----|-----|------------|-------------|-----|-----|-----|
| | | | | | | |
| | | | | | | |
| SX | P05 | 24/01/2024 | Draft | SO | AG | JL |
| SUI | REV | DATE | DESCRIPTION | DRW | CHK | APR |

Title:
Archive Greyscale Images:
726, 1322

Figure:22-7-451 Drawing No: PB2340-RHD-ZZ-ZZ-DR-Z-0451

| | | |
|--|------------------|-------------------|
| Co-ordinate system: British National Grid | Page Size: A3 | Scale: 1:1,250 |
|--|------------------|-------------------|

| | |
|--|--|
| Project: Dogger Bank South Offshore Wind Farms | Report: Archaeological Geophysical Survey Report |
|--|--|



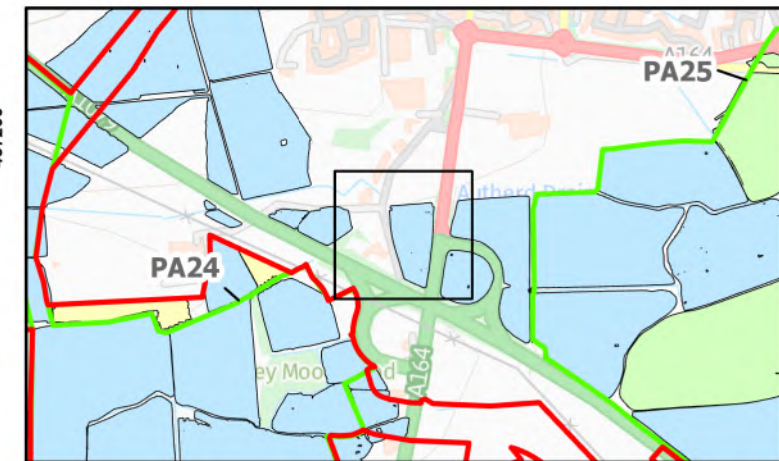
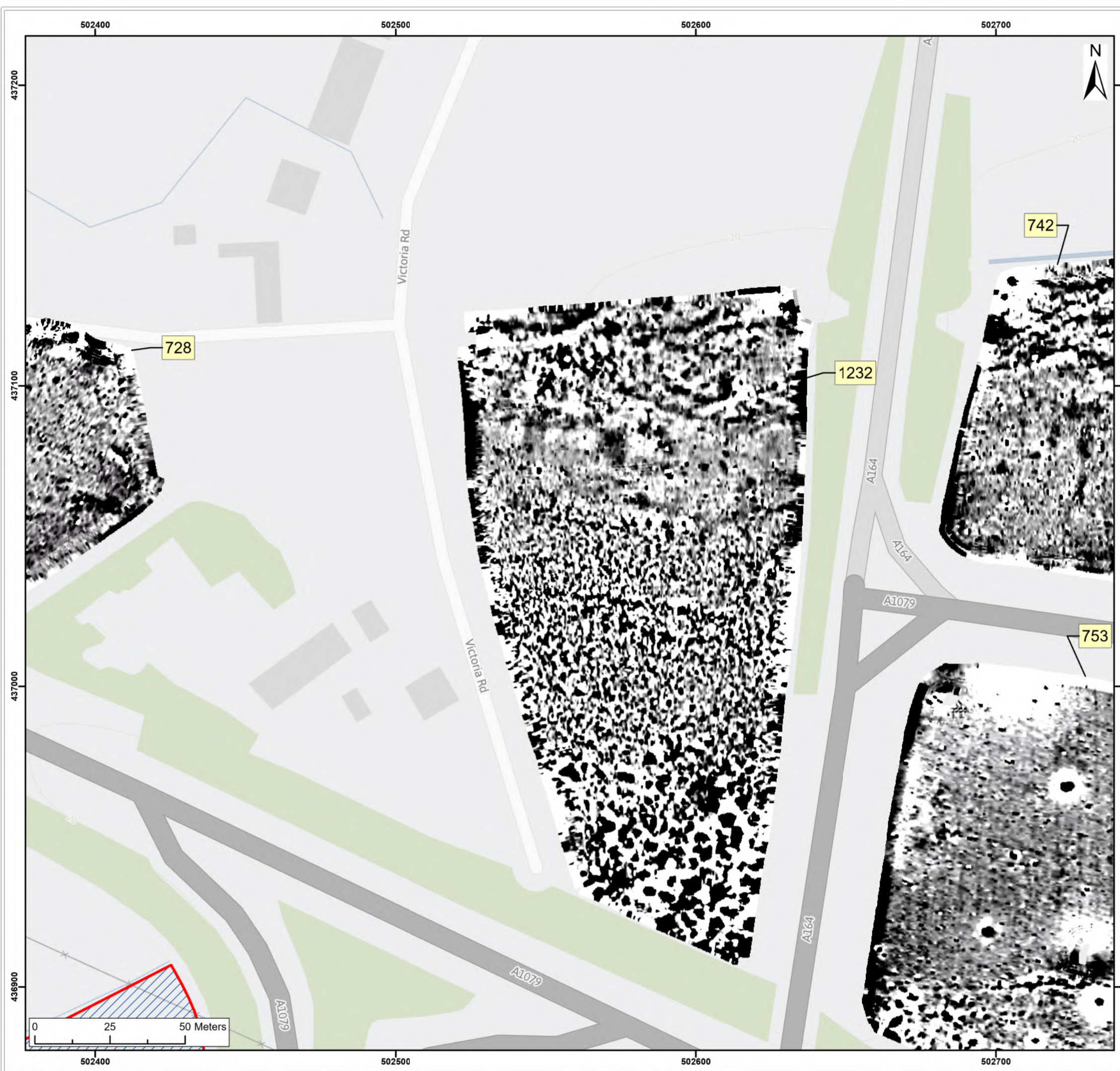
Legend:

- Onshore Development Area
- Outstanding

2nT

-1nT

| | | | | | | | |
|---|-----|--|-------------|--|-------------------|-----|-----|
| | | | | | | | |
| | | | | | | | |
| SX | P05 | 24/01/2024 | Draft | | SO | AG | JL |
| SUI | REV | DATE | DESCRIPTION | | DRW | CHK | APR |
| Title: Archive Greyscale Images: 717, 726, 724, 728 | | | | | | | |
| Figure:22-7-452 | | Drawing No: PB2340-RHD-ZZ-ZZ-DR-Z-0452 | | | | | |
| Co-ordinate system: British National Grid | | | | Page Size: A3 | Scale: 1:1,250 | | |
| Project: Dogger Bank South Offshore Wind Farms | | | | Report: Archaeological Geophysical Survey Report | | | |



Legend:

- Onshore Development Area
- Outstanding

2nT

-1nT

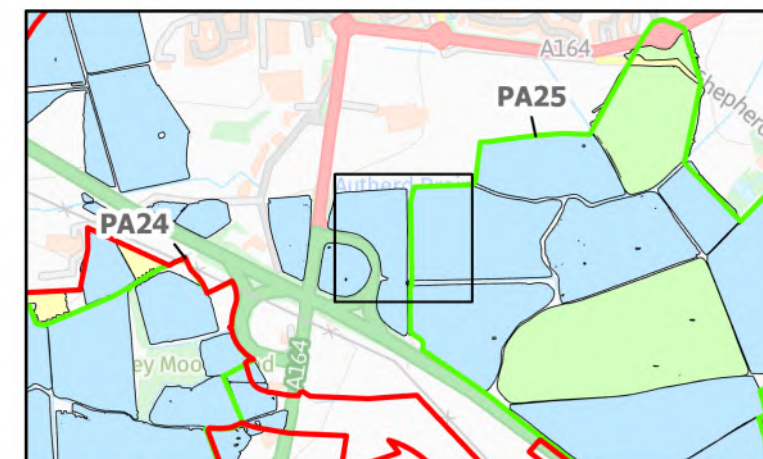

| | | | | | | |
|-----|-----|------------|-------------|-----|-----|-----|
| | | | | | | |
| | | | | | | |
| | | | | | | |
| SX | P05 | 24/01/2024 | Draft | SO | AG | JL |
| SUI | REV | DATE | DESCRIPTION | DRW | CHK | APR |

Title:

Archive Greyscale Images:
728, 1232, 742, 753

| | | | |
|--|--|--|-------------------|
| Figure:22-7-453 | | Drawing No: PB2340-RHD-ZZ-ZZ-DR-Z-0453 | |
| Co-ordinate system: British National Grid | | Page Size: A3 | Scale: 1:1,250 |
| Project: Dogger Bank South Offshore Wind Farms | | Report: Archaeological Geophysical Survey Report | |



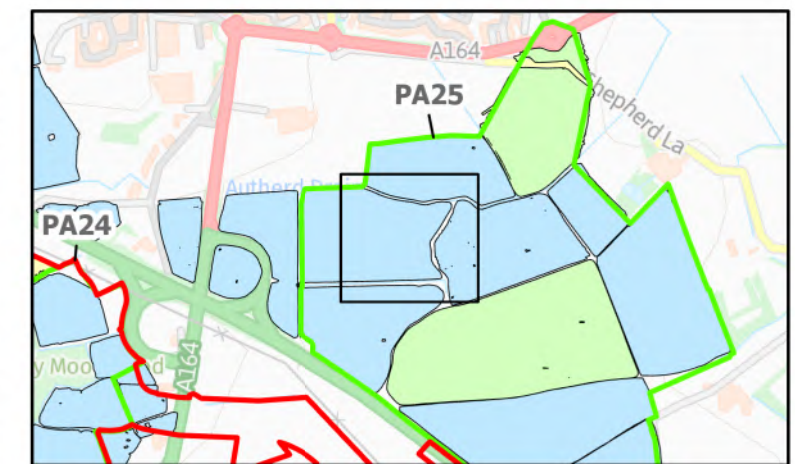
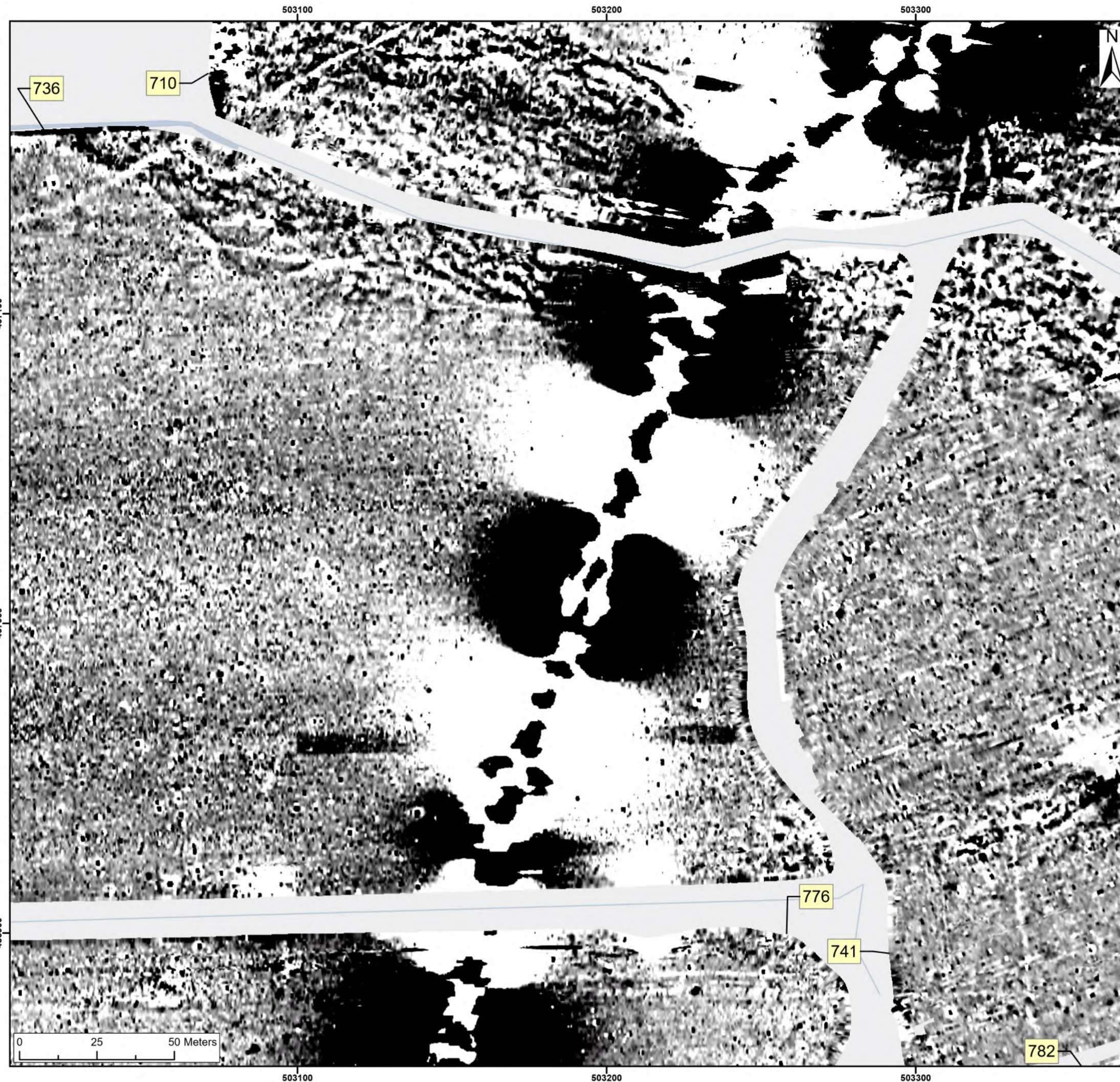


| | | | | | | |
|-----|-----|------------|-------------|--|-----|-----|
| | | | | | | |
| SX | P05 | 24/01/2024 | Draft | | SO | AG |
| SUI | REV | DATE | DESCRIPTION | | DRW | CHK |

Title:

Archive Greyscale Images:
753, 742, 736, 776

| | | | |
|--|--|--|-------------------|
| Figure:22-7-454 | | Drawing No: PB2340-RHD-ZZ-ZZ-DR-Z-0454 | |
| Co-ordinate system: British National Grid | | Page Size: A3 | Scale: 1:1,250 |
| Project: Dogger Bank South Offshore Wind Farms | | Report: Archaeological Geophysical Survey Report | |



| | | | | | | |
|-----|-----|------------|-------------|-----|-----|-----|
| | | | | | | |
| | | | | | | |
| SX | P05 | 24/01/2024 | Draft | SO | AG | JL |
| SUI | REV | DATE | DESCRIPTION | DRW | CHK | APR |

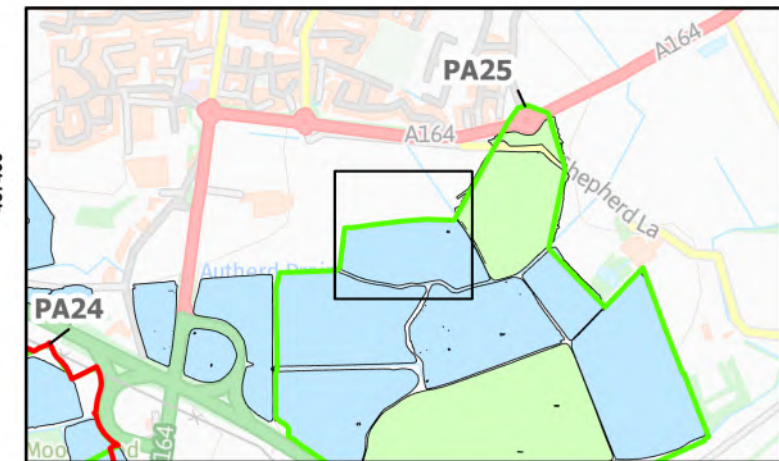
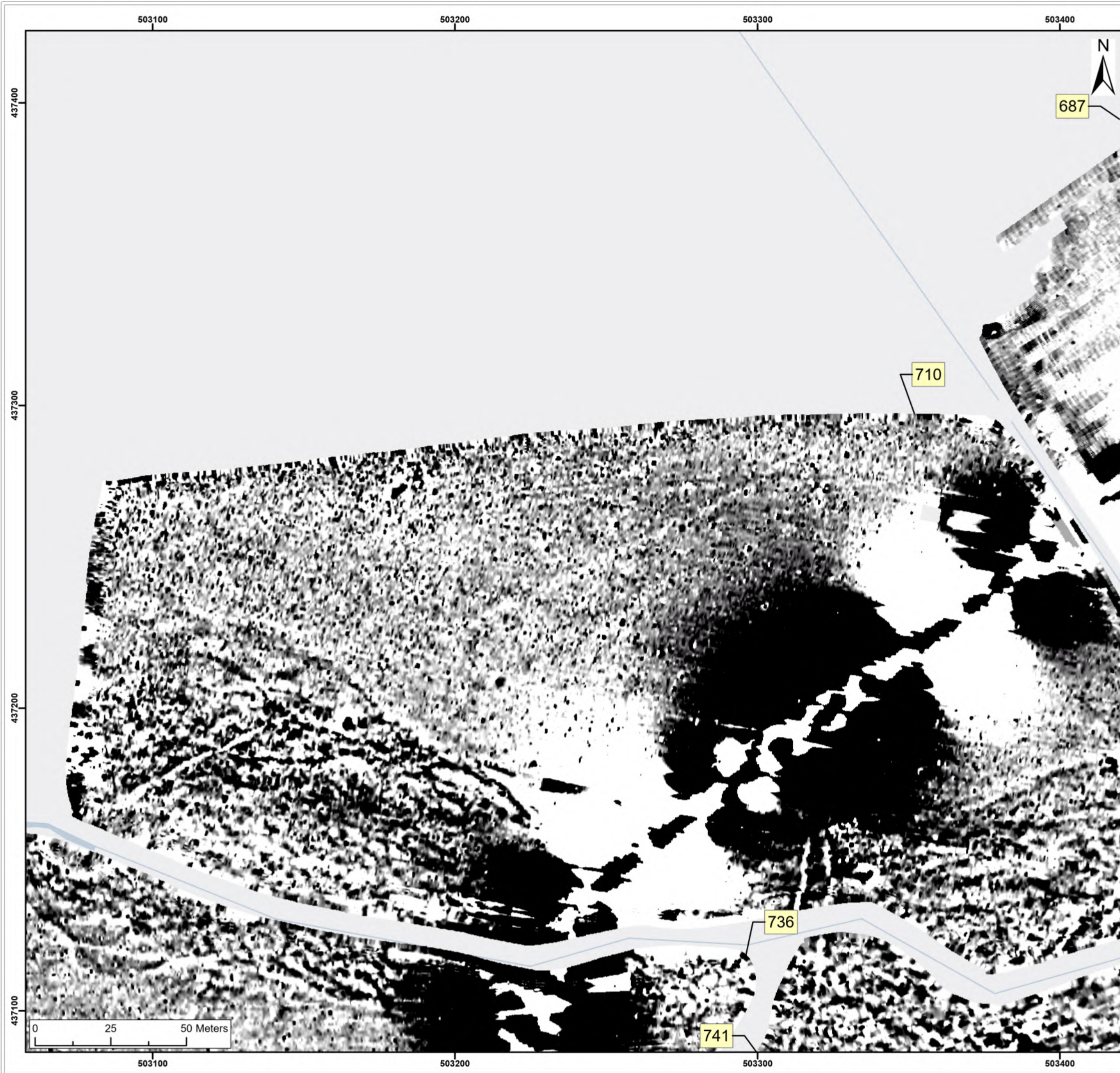
Title:

Archive Greyscale Images:
736, 741, 710

4.36300

| | | | |
|--|--|--|-------------------|
| Figure:22-7-455 | Drawing No: PB2340-RHD-ZZ-ZZ-DR-Z-0455 | | |
| Co-ordinate system: British National Grid | | Page Size: A3 | Scale: 1:1,250 |
| Project: Dogger Bank South Offshore Wind Farms | | Report: Archaeological Geophysical Survey Report | |





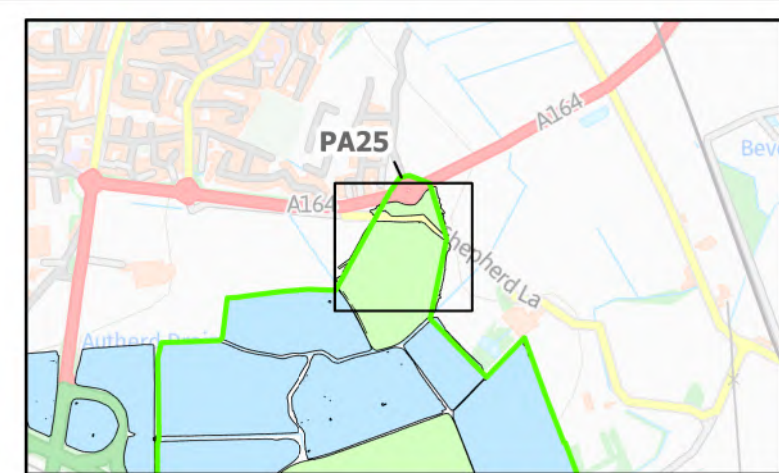
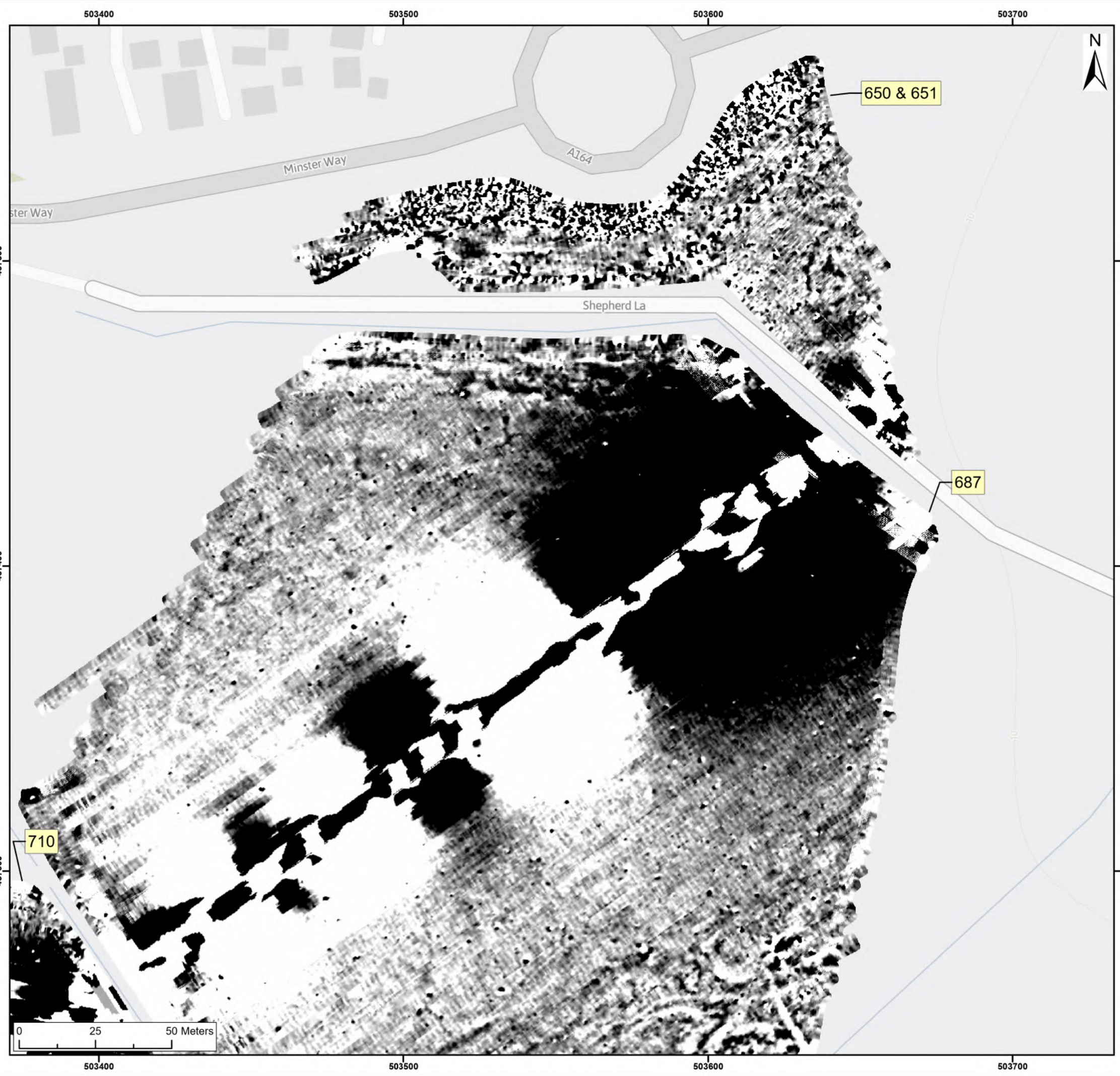
Legend:

Onshore Development Area

2nT

-1nT

| | | | | | | |
|--|-----|--|--|-------------------|-----|-----|
| | | | | | | |
| | | | | | | |
| | | | | | | |
| SX | P05 | 24/01/2024 | Draft | SO | AG | JL |
| SUI | REV | DATE | DESCRIPTION | DRW | CHK | APR |
| Title: <div>Archive Greyscale Images: 710</div> | | | | | | |
| Figure:22-7-456 | | Drawing No: PB2340-RHD-ZZ-ZZ-DR-Z-0456 | | | | |
| Co-ordinate system: British National Grid | | | Page Size: A3 | Scale: 1:1,250 | | |
| Project: <div>Dogger Bank South Offshore Wind Farms</div> | | | Report: <div>Archaeological Geophysical Survey Report</div> | | | |



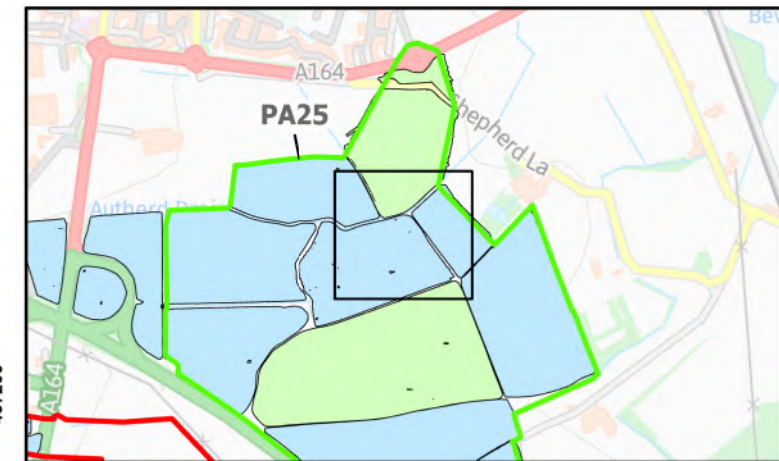

Legend:

Onshore Development Area

2nT

-1nT

| | | | | | | | |
|--|-----|--|-------------|--|-------------------|-----|-----|
| | | | | | | | |
| | | | | | | | |
| SX | P05 | 24/01/2024 | Draft | | SO | AG | JL |
| SUI | REV | DATE | DESCRIPTION | | DRW | CHK | APR |
| Title: <div>Archive Greyscale Images: 650, 651</div> | | | | | | | |
| Figure:22-7-457 | | Drawing No: PB2340-RHD-ZZ-ZZ-DR-Z-0457 | | | | | |
| Co-ordinate system: British National Grid | | | | Page Size: A3 | Scale: 1:1,250 | | |
| Project: <div>Dogger Bank South Offshore Wind Farms</div> | | | | Report: <div>Archaeological Geophysical Survey Report</div> | | | |



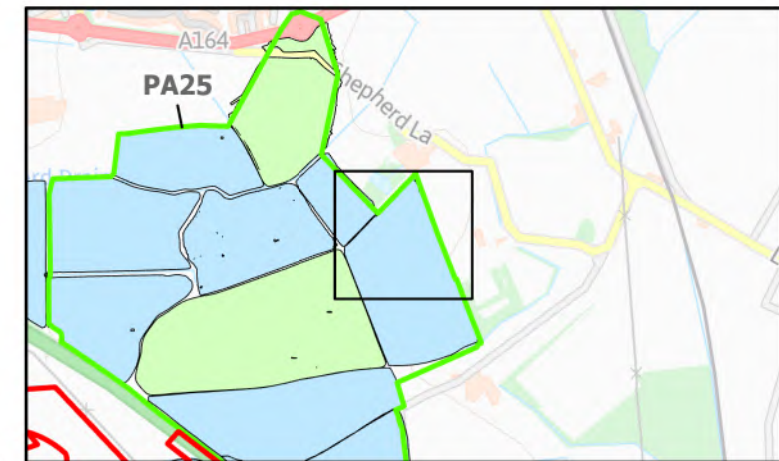
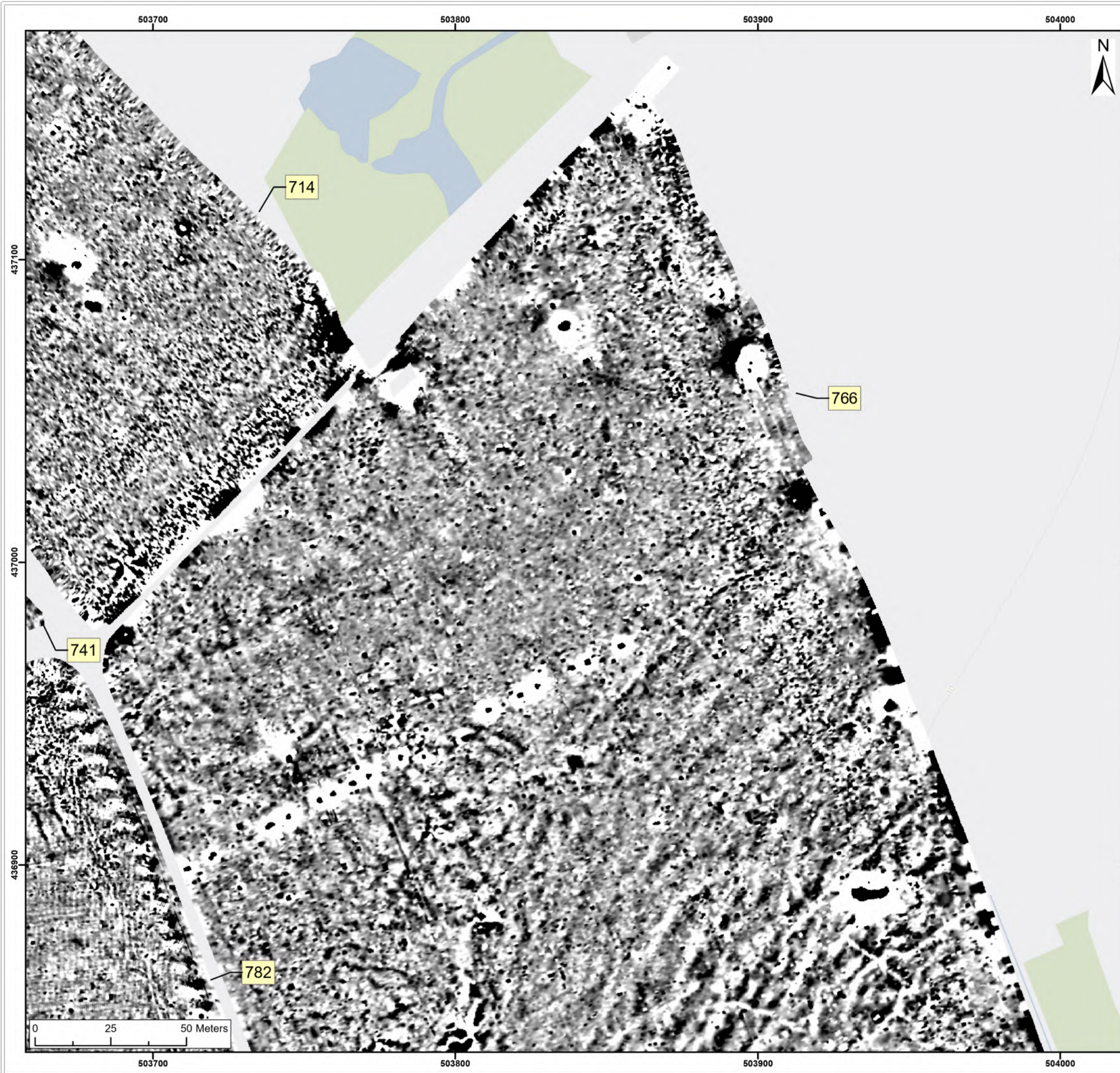
Legend:

Onshore Development Area

2nT

-1nT

| | | | | | | | |
|---|-----|--|-------------|--|-------------------|-----|-----|
| | | | | | | | |
| | | | | | | | |
| SX | P05 | 24/01/2024 | Draft | | SO | AG | JL |
| SUI | REV | DATE | DESCRIPTION | | DRW | CHK | APR |
| Title: <div>Archive Greyscale Images: 741, 714</div> | | | | | | | |
| Figure:22-7-458 | | Drawing No: PB2340-RHD-ZZ-ZZ-DR-Z-0458 | | | | | |
| Co-ordinate system: British National Grid | | | | Page Size: A3 | Scale: 1:1,250 | | |
| Project: Dogger Bank South Offshore Wind Farms | | | | Report: Archaeological Geophysical Survey Report | | | |



Legend:

Onshore Development Area

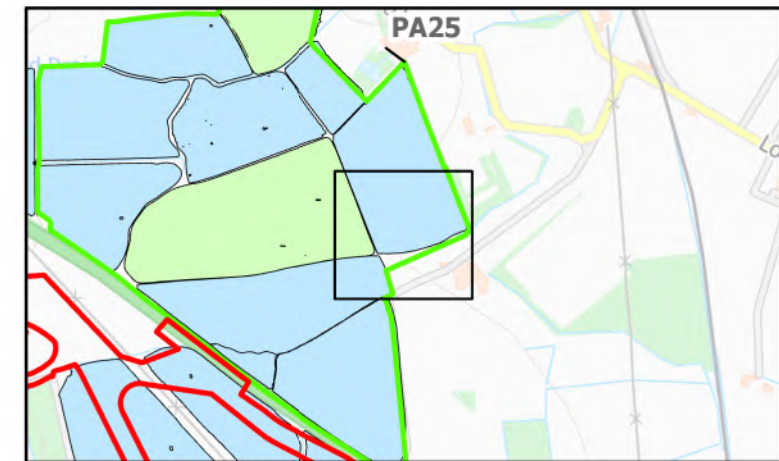
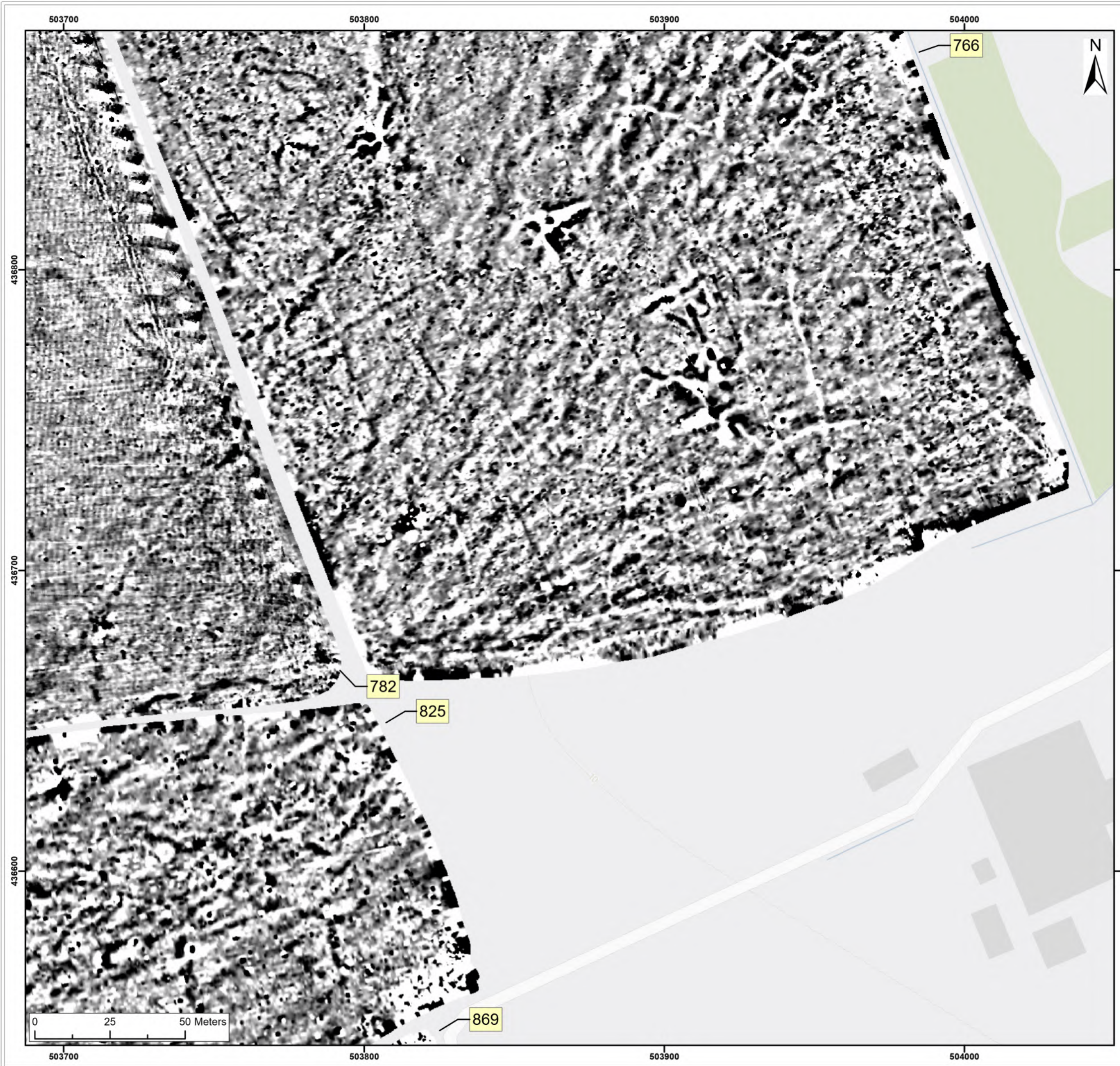
 2nT
-1nT

| | | | | | | |
|-----|-----|------------|-------------|-----|-----|-----|
| | | | | | | |
| | | | | | | |
| SX | P05 | 24/01/2024 | Draft | SO | AG | JL |
| SUI | REV | DATE | DESCRIPTION | DRW | CHK | APR |

Title:

Archive Greyscale Images:
741, 766

| | | | |
|--|--|--|-------------------|
| Figure:22-7-459 | Drawing No: PB2340-RHD-ZZ-ZZ-DR-Z-0459 | | |
| Co-ordinate system: British National Grid | | Page Size: A3 | Scale: 1:1,250 |
| Project: Dogger Bank South Offshore Wind Farms | | Report: Archaeological Geophysical Survey Report | |



Legend:

Onshore Development Area

2nT

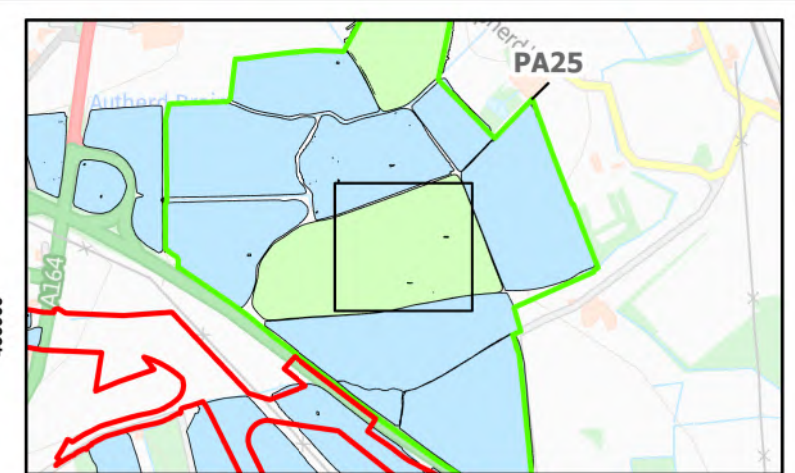

-1nT

| | | | | | | |
|-----|-----|------------|-------------|-----|-----|-----|
| | | | | | | |
| | | | | | | |
| SX | P05 | 24/01/2024 | Draft | SO | AG | JL |
| SUI | REV | DATE | DESCRIPTION | DRW | CHK | APR |

Title:

Archive Greyscale Images:
766, 782, 825

| | | | |
|--|--|--|-------------------|
| Figure:22-7-460 | Drawing No: PB2340-RHD-ZZ-ZZ-DR-Z-0460 | | |
| Co-ordinate system: British National Grid | | Page Size: A3 | Scale: 1:1,250 |
| Project: Dogger Bank South Offshore Wind Farms | | Report: Archaeological Geophysical Survey Report | |



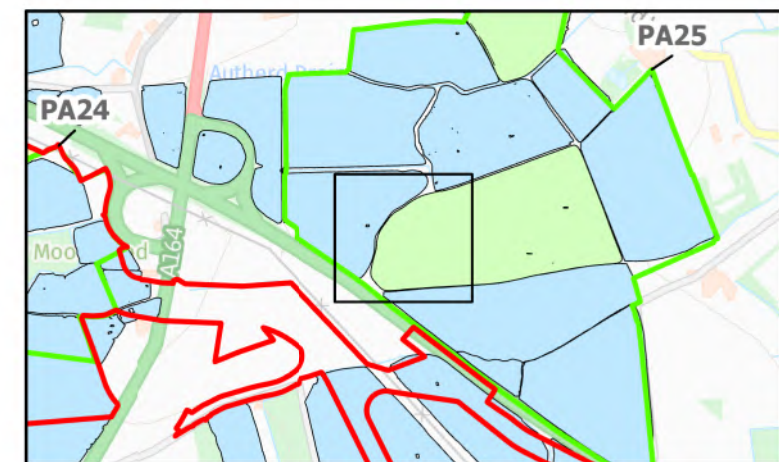
Legend:

Onshore Development Area

2nT

-1nT

| | | | | | | |
|--|-----|--|--|-------------------|-----|-----|
| | | | | | | |
| | | | | | | |
| SX | P05 | 24/01/2024 | Draft | SO | AG | JL |
| SUI | REV | DATE | DESCRIPTION | DRW | CHK | APR |
| Title: Archive Greyscale Images: 741, 782 | | | | | | |
| Figure:22-7-461 | | Drawing No: PB2340-RHD-ZZ-ZZ-DR-Z-0461 | | | | |
| Co-ordinate system: British National Grid | | | Page Size: A3 | Scale: 1:1,250 | | |
| Project: Dogger Bank South Offshore Wind Farms | | | Report: Archaeological Geophysical Survey Report | | | |



Legend:

Onshore Development Area

2nT

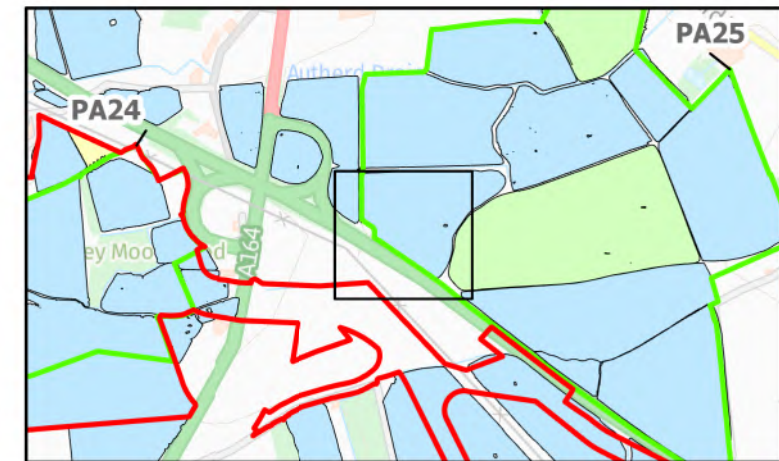

-1nT

| | | | | | | |
|-----|-----|------------|-------------|-----|-----|-----|
| | | | | | | |
| | | | | | | |
| | | | | | | |
| SX | P05 | 24/01/2024 | Draft | SO | AG | JL |
| SUI | REV | DATE | DESCRIPTION | DRW | CHK | APR |

Title:

Archive Greyscale Images:
776, 782

| | | | |
|--|--|--|-------------------|
| Figure:22-7-462 | Drawing No: PB2340-RHD-ZZ-ZZ-DR-Z-0462 | | |
| Co-ordinate system: British National Grid | | Page Size: A3 | Scale: 1:1,250 |
| Project: Dogger Bank South Offshore Wind Farms | | Report: Archaeological Geophysical Survey Report | |



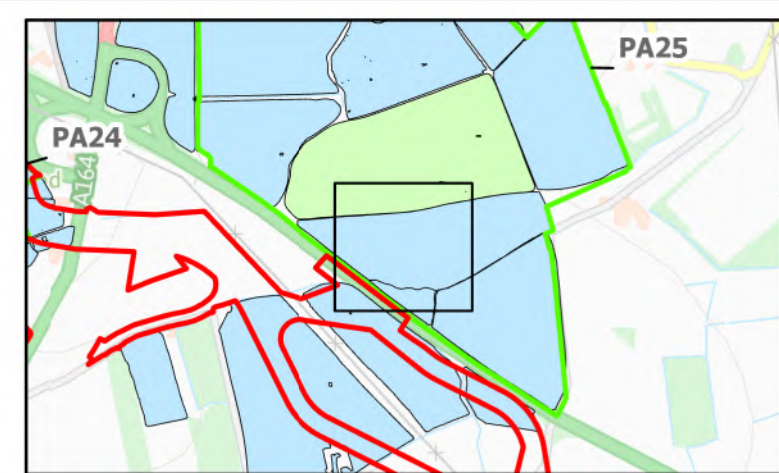

Legend:

- Onshore Development Area
- Outstanding

2nT

-1nT

| | | | | | | | |
|--|-----|--|-------------|--|-------------------|-----|-----|
| | | | | | | | |
| | | | | | | | |
| SX | P05 | 24/01/2024 | Draft | | SO | AG | JL |
| SUI | REV | DATE | DESCRIPTION | | DRW | CHK | APR |
| Title: <div>Archive Greyscale Images: 742, 776</div> | | | | | | | |
| Figure:22-7-463 | | Drawing No: PB2340-RHD-ZZ-ZZ-DR-Z-0463 | | | | | |
| Co-ordinate system: British National Grid | | | | Page Size: A3 | Scale: 1:1,250 | | |
| Project: <div>Dogger Bank South Offshore Wind Farms</div> | | | | Report: <div>Archaeological Geophysical Survey Report</div> | | | |



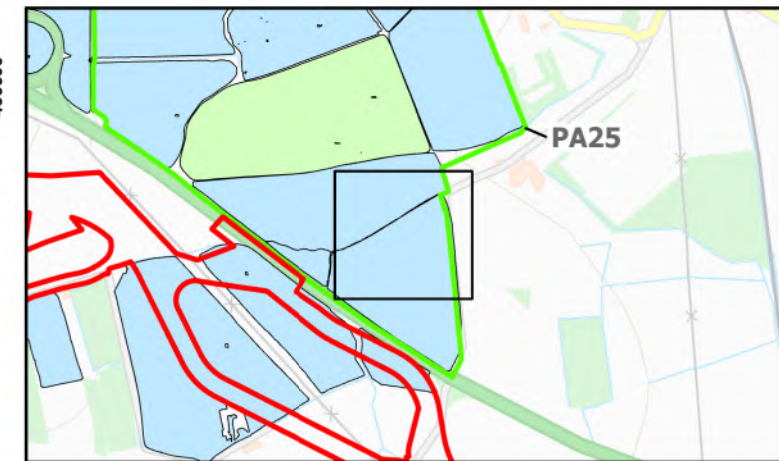

Legend:

Onshore Development Area

2nT

-1nT

| | | | | | | | |
|--|-----|--|-------------|--|-------------------|-----|-----|
| | | | | | | | |
| | | | | | | | |
| SX | P05 | 24/01/2024 | Draft | | SO | AG | JL |
| SUI | REV | DATE | DESCRIPTION | | DRW | CHK | APR |
| Title: <div>Archive Greyscale Images: 782, 861</div> | | | | | | | |
| Figure:22-7-464 | | Drawing No: PB2340-RHD-ZZ-ZZ-DR-Z-0464 | | | | | |
| Co-ordinate system: British National Grid | | | | Page Size: A3 | Scale: 1:1,250 | | |
| Project: <div>Dogger Bank South Offshore Wind Farms</div> | | | | Report: <div>Archaeological Geophysical Survey Report</div> | | | |

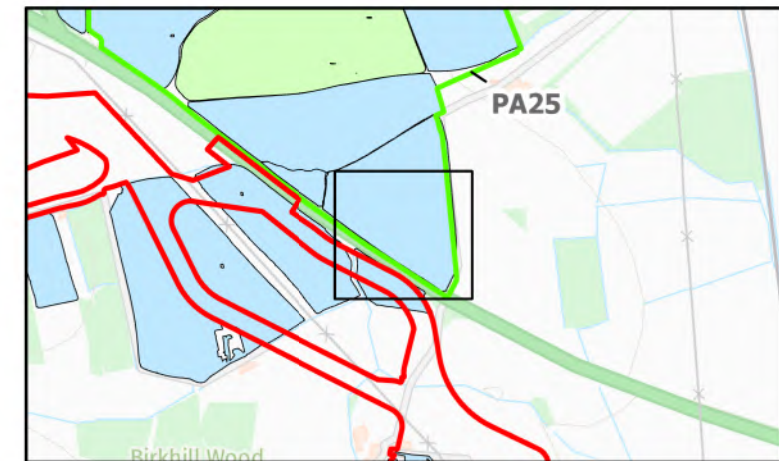



Legend:

Onshore Development Area

2nT
-1nT

| | | | | | | | |
|---|-----|--|-------------|--|-------------------|-----|-----|
| | | | | | | | |
| | | | | | | | |
| SX | P05 | 24/01/2024 | Draft | | SO | AG | JL |
| SUI | REV | DATE | DESCRIPTION | | DRW | CHK | APR |
| Title: <div>Archive Greyscale Images: 825, 869</div> | | | | | | | |
| Figure:22-7-465 | | Drawing No: PB2340-RHD-ZZ-ZZ-DR-Z-0465 | | | | | |
| Co-ordinate system: British National Grid | | | | Page Size: A3 | Scale: 1:1,250 | | |
| Project: Dogger Bank South Offshore Wind Farms | | | | Report: Archaeological Geophysical Survey Report | | | |

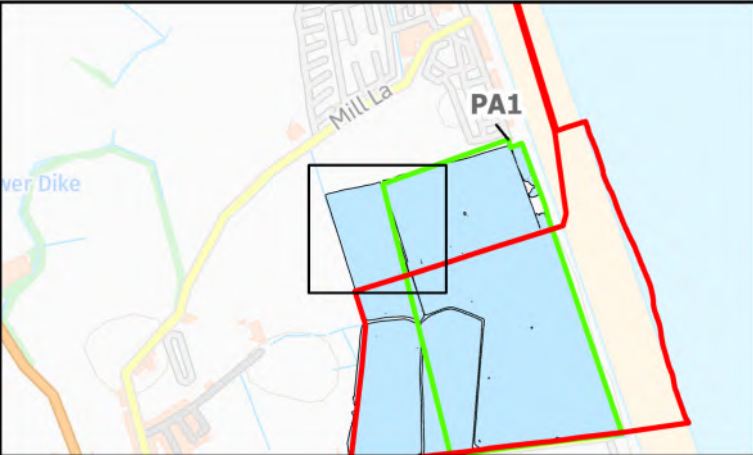
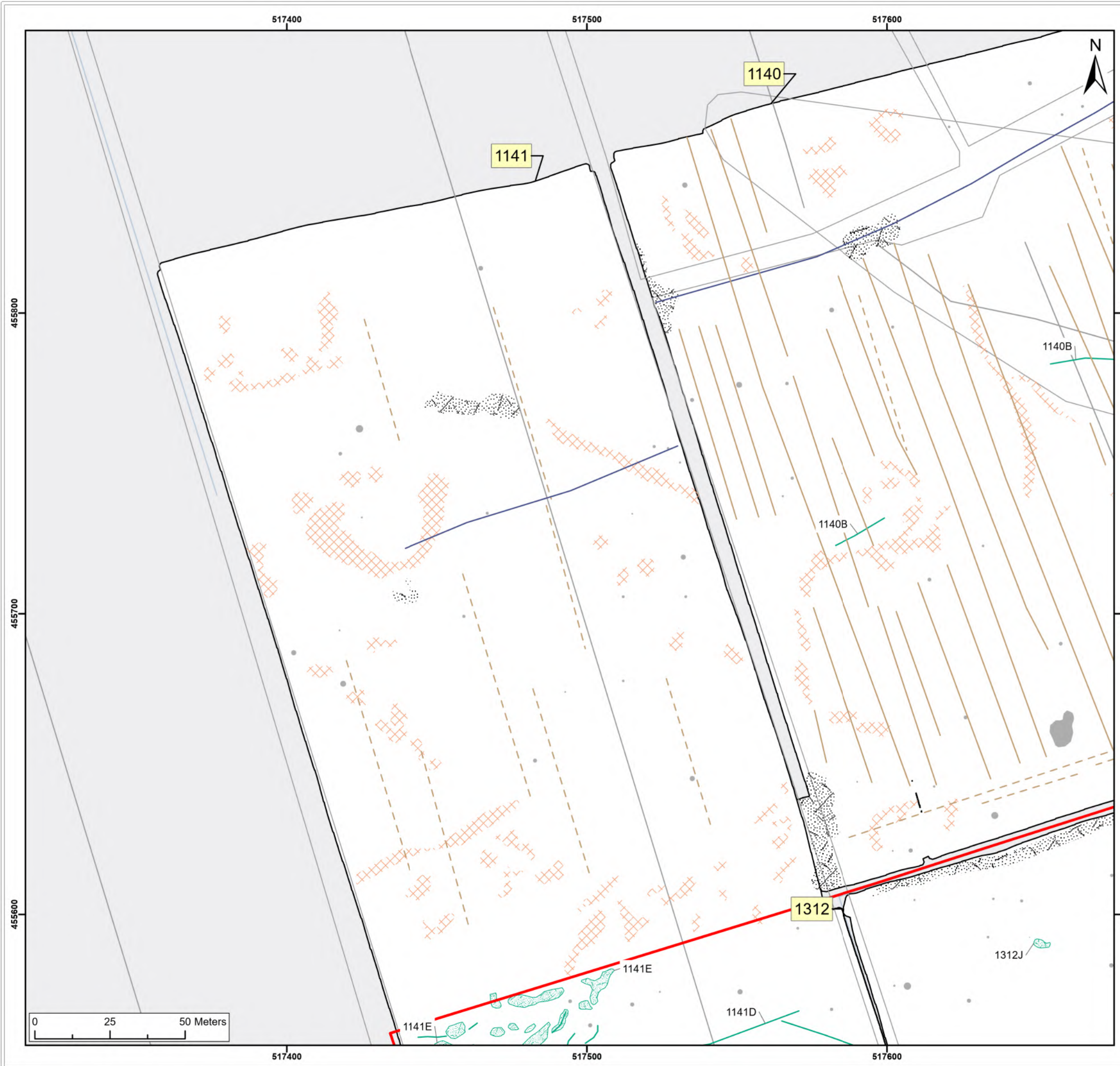


Legend:

Onshore Development Area

2nT
-1nT

| | | | | | | | |
|--|-----|--|-------------|--|-------------------|-----|-----|
| | | | | | | | |
| | | | | | | | |
| SX | P05 | 24/01/2024 | Draft | | SO | AG | JL |
| SUI | REV | DATE | DESCRIPTION | | DRW | CHK | APR |
| Title: <div>Archive Greyscale Images: 869</div> | | | | | | | |
| Figure:22-7-466 | | Drawing No: PB2340-RHD-ZZ-ZZ-DR-Z-0466 | | | | | |
| Co-ordinate system: British National Grid | | | | Page Size: A3 | Scale: 1:1,250 | | |
| Project: Dogger Bank South Offshore Wind Farms | | | | Report: Archaeological Geophysical Survey Report | | | |



Legend:

Onshore Development Area

Spread (Unclear Origin)

Spread (Geology/Natural)

Spread (Magnetic Disturbance)

Anomaly (Ferrous/Iron Spike)

Linear Trend (Unclear Origin)

Linear Trend (Agricultural, Ploughing)

Linear Trend (Agricultural, Ridge and Furrow)

Linear Trend (Drainage)

Historic Environment Records (events)

▲ Point

— Line

Region

Historic Environment Records (monuments)

● Monument, Building, Find spot

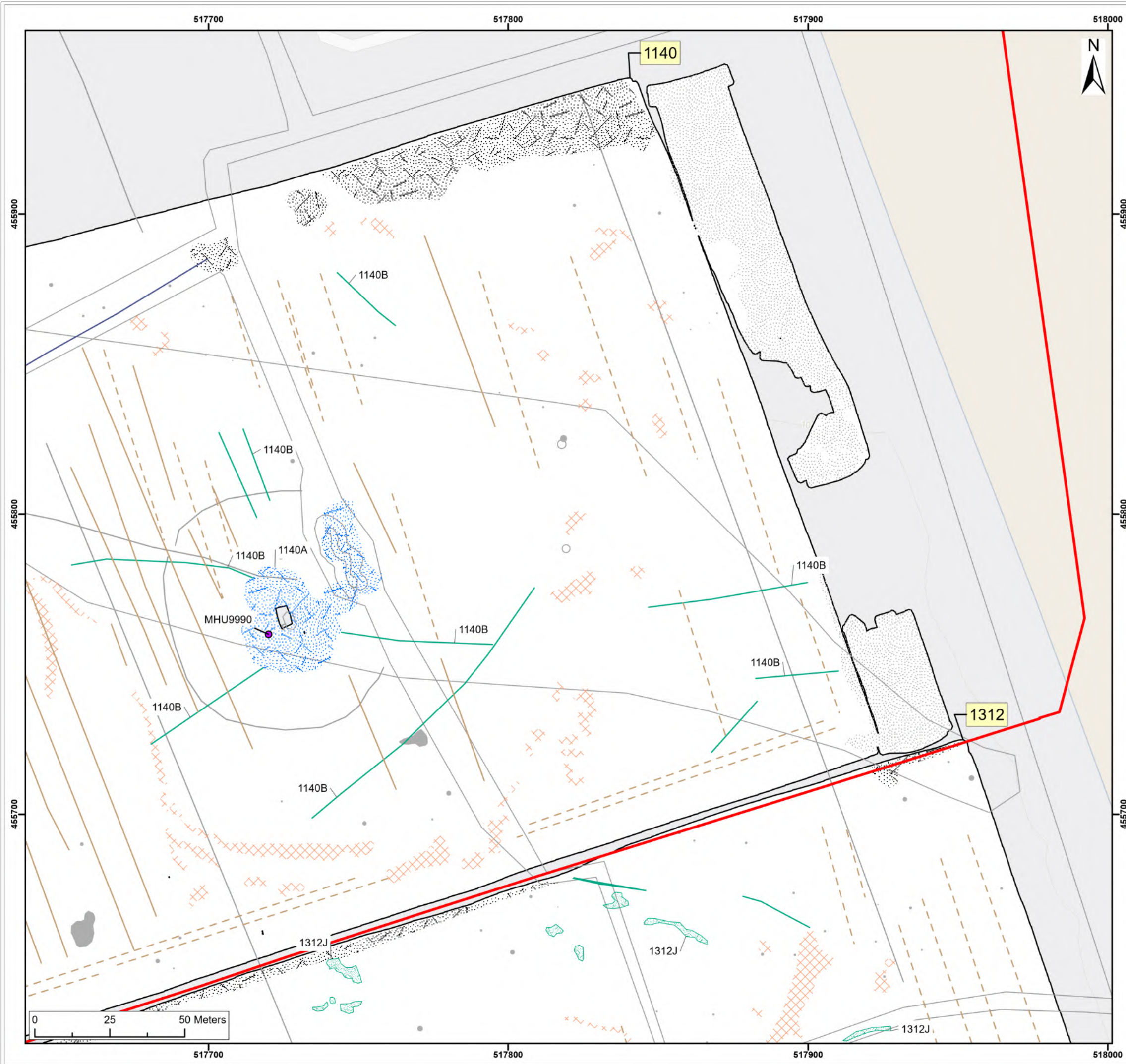
Monument

— Monument

NMP Mapping

NMP Mapping

| | | | | | | | |
|---|-----|--|-------------|--|-------------------|-----|-----|
| | | | | | | | |
| | | | | | | | |
| SX | P05 | 24/01/2024 | Draft | | SO | AG | JL |
| SUI | REV | DATE | DESCRIPTION | | DRW | CHK | APR |
| Title: <div>Archive Interpretation: 1141</div> | | | | | | | |
| Figure:22-7-467 | | Drawing No: PB2340-RHD-ZZ-ZZ-DR-Z-0467 | | | | | |
| Co-ordinate system: British National Grid | | | | Page Size: A3 | Scale: 1:1,250 | | |
| Project: Dogger Bank South Offshore Wind Farms | | | | Report: Archaeological Geophysical Survey Report | | | |



Legend:

- Onshore Development Area
- Spread (Historic Feature)
- Anomaly (Unclear Origin)
- Spread (Unclear Origin)
- Spread (Geology/Natural)
- Spread (Magnetic Disturbance)
- Anomaly (Ferrous/Iron Spike)
- Spread (Ferrous/Iron Spike)
- Linear Trend (Unclear Origin)
- Linear Trend (Agricultural, Ploughing)
- Linear Trend (Agricultural, Ridge and Furrow)
- Linear Trend (Drainage)

Historic Environment Records (events)

- ▲ Point
- Line
- Region

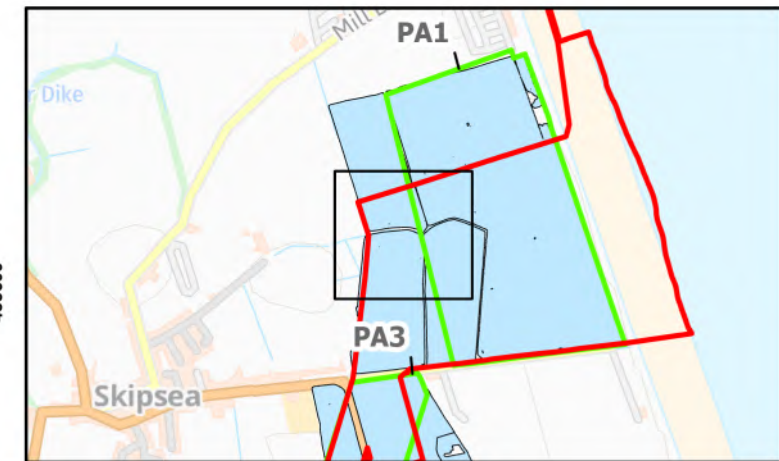
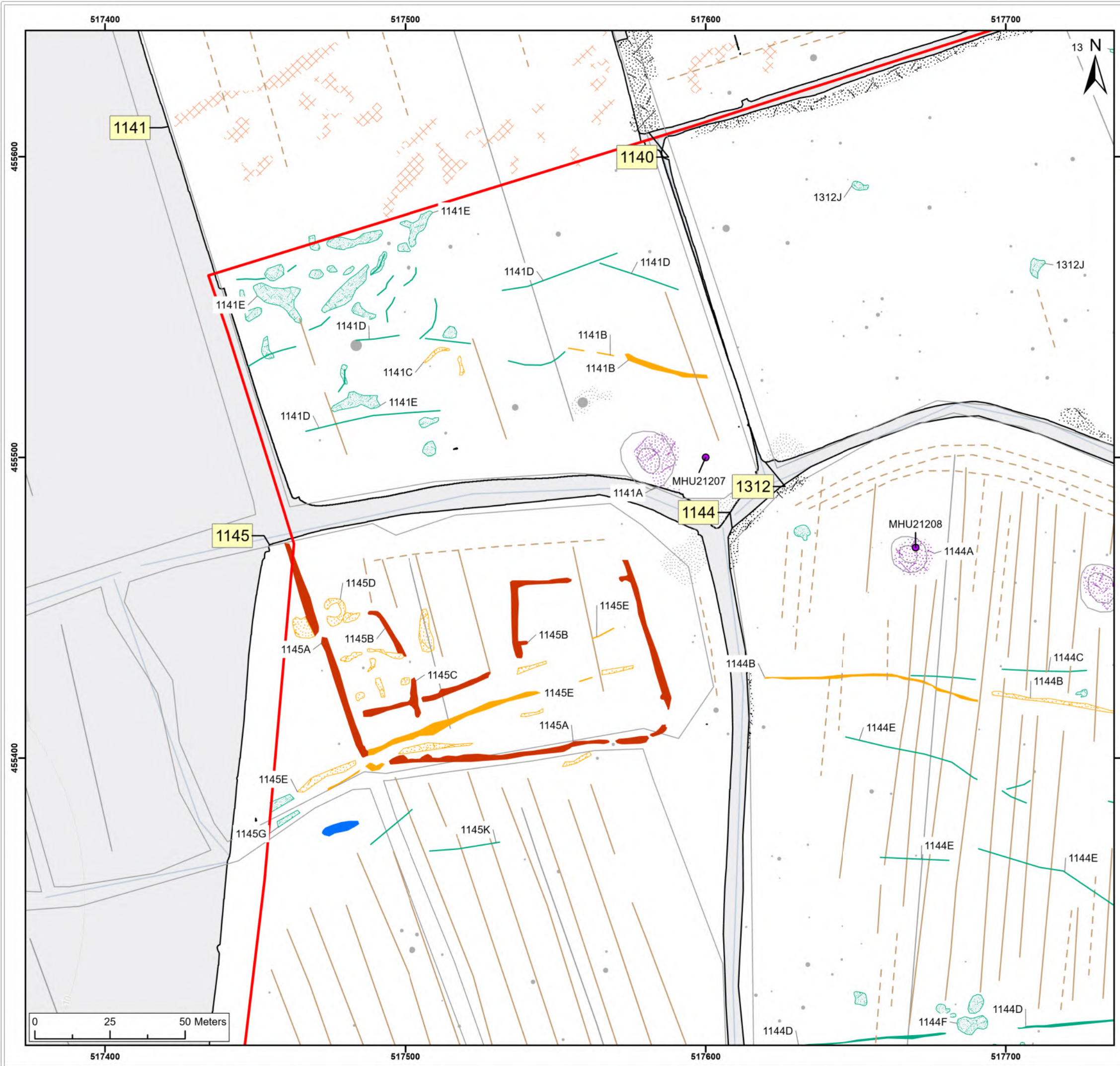
Historic Environment Records (monuments)

- Monument, Building, Find spot
- Monument
- Monument

NMP Mapping

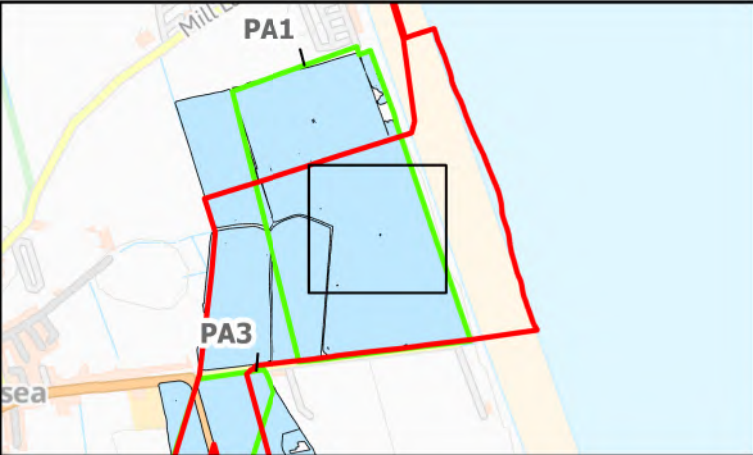
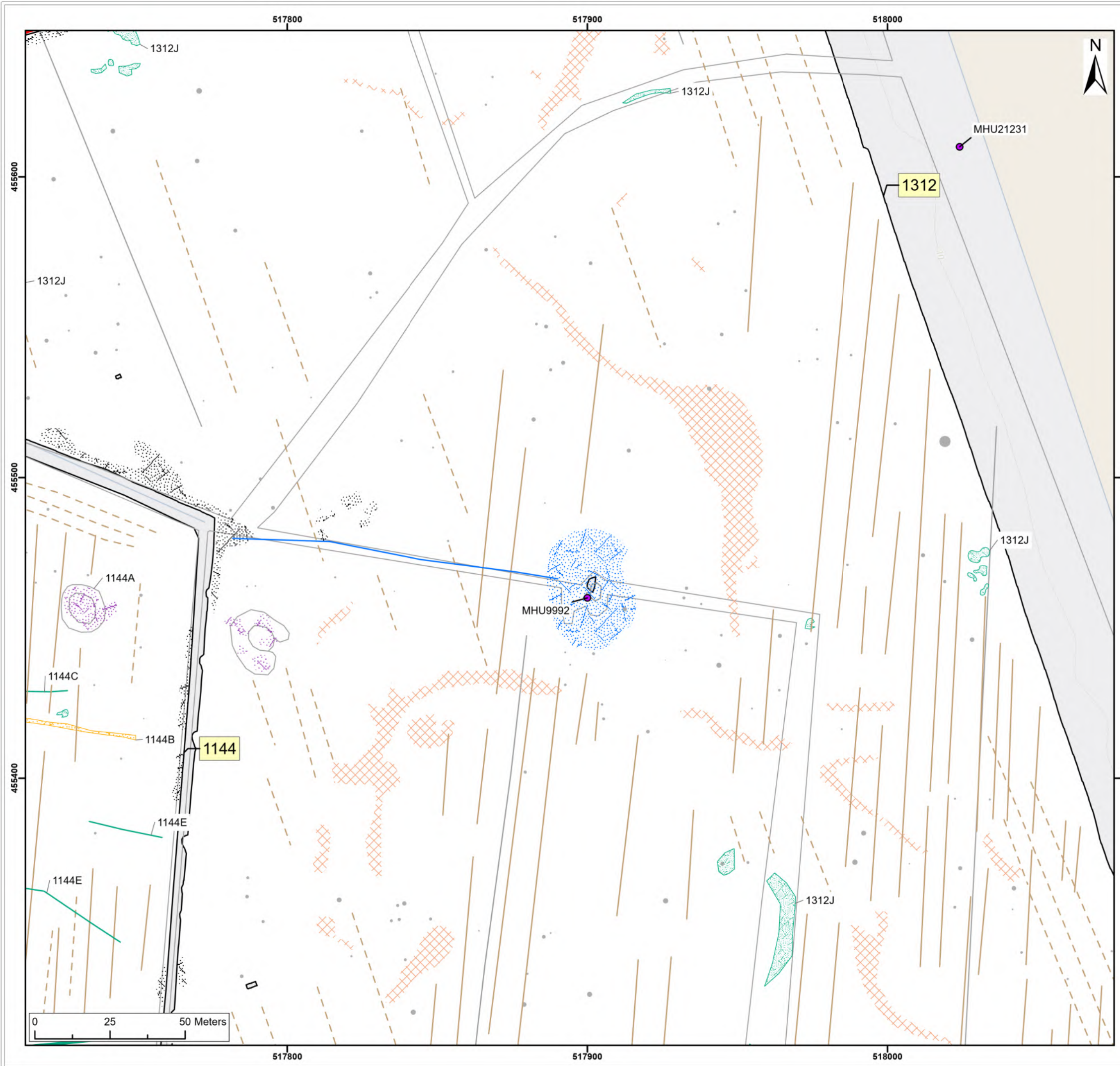
- NMP Mapping

| | | | | | | |
|--|-----|--|-------------|--|-------------------|---------|
| | | | | | | |
| | | | | | | |
| SX | P05 | 24/01/2024 | Draft | | SO | AG JL |
| SUI | REV | DATE | DESCRIPTION | | DRW | CHK APR |
| Title: <div>Archive Interpretation: 1140</div> | | | | | | |
| Figure:22-7-468 | | Drawing No: PB2340-RHD-ZZ-ZZ-DR-Z-0468 | | | | |
| Co-ordinate system: British National Grid | | | | Page Size: A3 | Scale: 1:1,250 | |
| Project: <div>Dogger Bank South Offshore Wind Farms</div> | | | | Report: <div>Archaeological Geophysical Survey Report</div> | | |



- Legend:**
- Onshore Development Area
 - Anomaly (Probable Archaeology)
 - Anomaly (Possible Archaeology)
 - Spread (Possible Archaeology)
 - Anomaly (Historic Feature)
 - Anomaly (Unclear Origin)
 - Spread (Unclear Origin)
 - Spread (Geology/Natural)
 - Spread (Magnetic Disturbance)
 - Anomaly (Ferrous/Iron Spike)
 - Spread (Ferrous/Iron Spike)
 - Spread (Custom Use)
 - Linear Trend (Possible Archaeology)
 - Linear Trend (Unclear Origin)
 - Linear Trend (Agricultural, Ploughing)
 - Linear Trend (Agricultural, Ridge and Furrow)
- Historic Environment Records (events)**
- ▲ Point
 - Line
 - Region
- Historic Environment Records (monuments)**
- Monument, Building, Find spot
 - Monument
 - Monument
- NMP Mapping**
- NMP Mapping

| | | | | | | | | |
|---|-----|--|-------------|--|--|-------------------|-----|-----|
| | | | | | | | | |
| | | | | | | | | |
| SX | P05 | 24/01/2024 | Draft | | | SO | AG | JL |
| SUI | REV | DATE | DESCRIPTION | | | DRW | CHK | APR |
| Title: Archive Interpretation: 1145, 1144, 1312 | | | | | | | | |
| Figure:22-7-469 | | Drawing No: PB2340-RHD-ZZ-ZZ-DR-Z-0469 | | | | | | |
| Co-ordinate system: British National Grid | | | | Page Size: A3 | | Scale: 1:1,250 | | |
| Project: Dogger Bank South Offshore Wind Farms | | | | Report: Archaeological Geophysical Survey Report | | | | |



- Legend:
- Onshore Development Area
 - Spread (Possible Archaeology)
 - Spread (Historic Feature)
 - Anomaly (Unclear Origin)
 - Spread (Unclear Origin)
 - Spread (Geology/Natural)
 - Spread (Magnetic Disturbance)
 - Anomaly (Ferrous/Iron Spike)
 - Spread (Custom Use)
 - Linear Trend (Historic Feature)
 - Linear Trend (Unclear Origin)
 - Linear Trend (Agricultural, Ploughing)
 - Linear Trend (Agricultural, Ridge and Furrow)
- Historic Environment Records (events)**
- Point
 - Line
 - Region
- Historic Environment Records (monuments)**
- Monument, Building, Find spot
 - Monument
 - Monument
- NMP Mapping**
- NMP Mapping

| | | | | | | |
|-----|-----|------------|-------------|--|-----|-----|
| | | | | | | |
| | | | | | | |
| SX | P05 | 24/01/2024 | Draft | | SO | AG |
| SUI | REV | DATE | DESCRIPTION | | DRW | CHK |

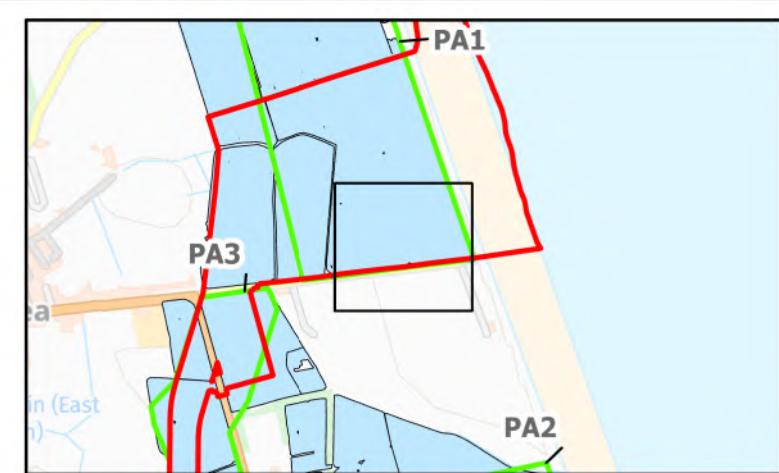
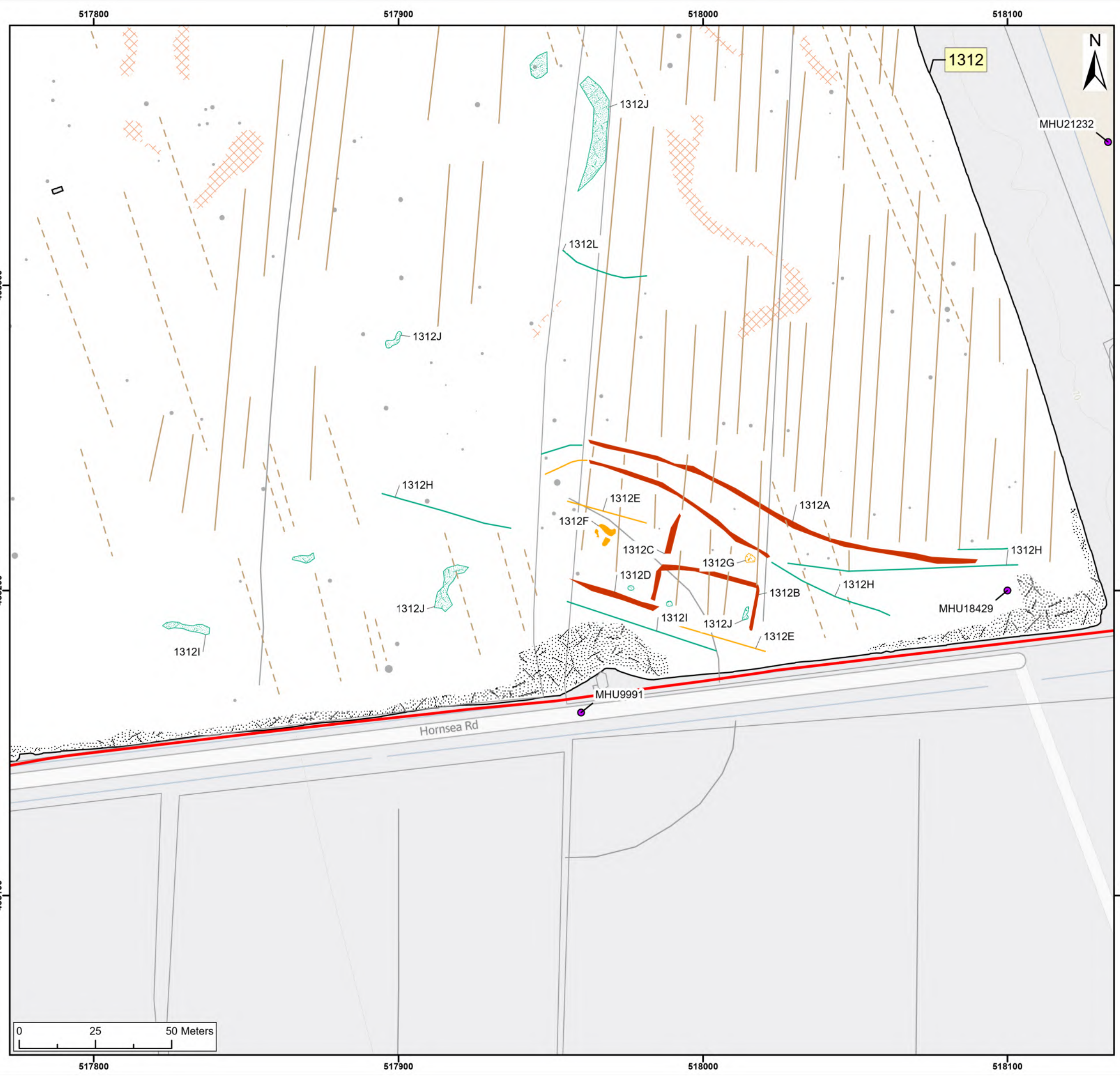
Title: Archive Interpretation: 1144, 1312

Figure:22-7-470 Drawing No: PB2340-RHD-ZZ-ZZ-DR-Z-0470

| | | |
|--|------------------|-------------------|
| Co-ordinate system: British National Grid | Page Size: A3 | Scale: 1:1,250 |
|--|------------------|-------------------|

| | |
|--|--|
| Project: Dogger Bank South Offshore Wind Farms | Report: Archaeological Geophysical Survey Report |
|--|--|

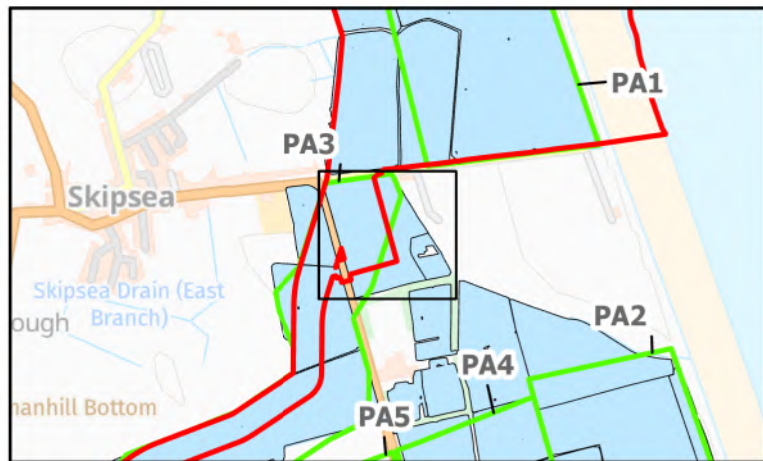
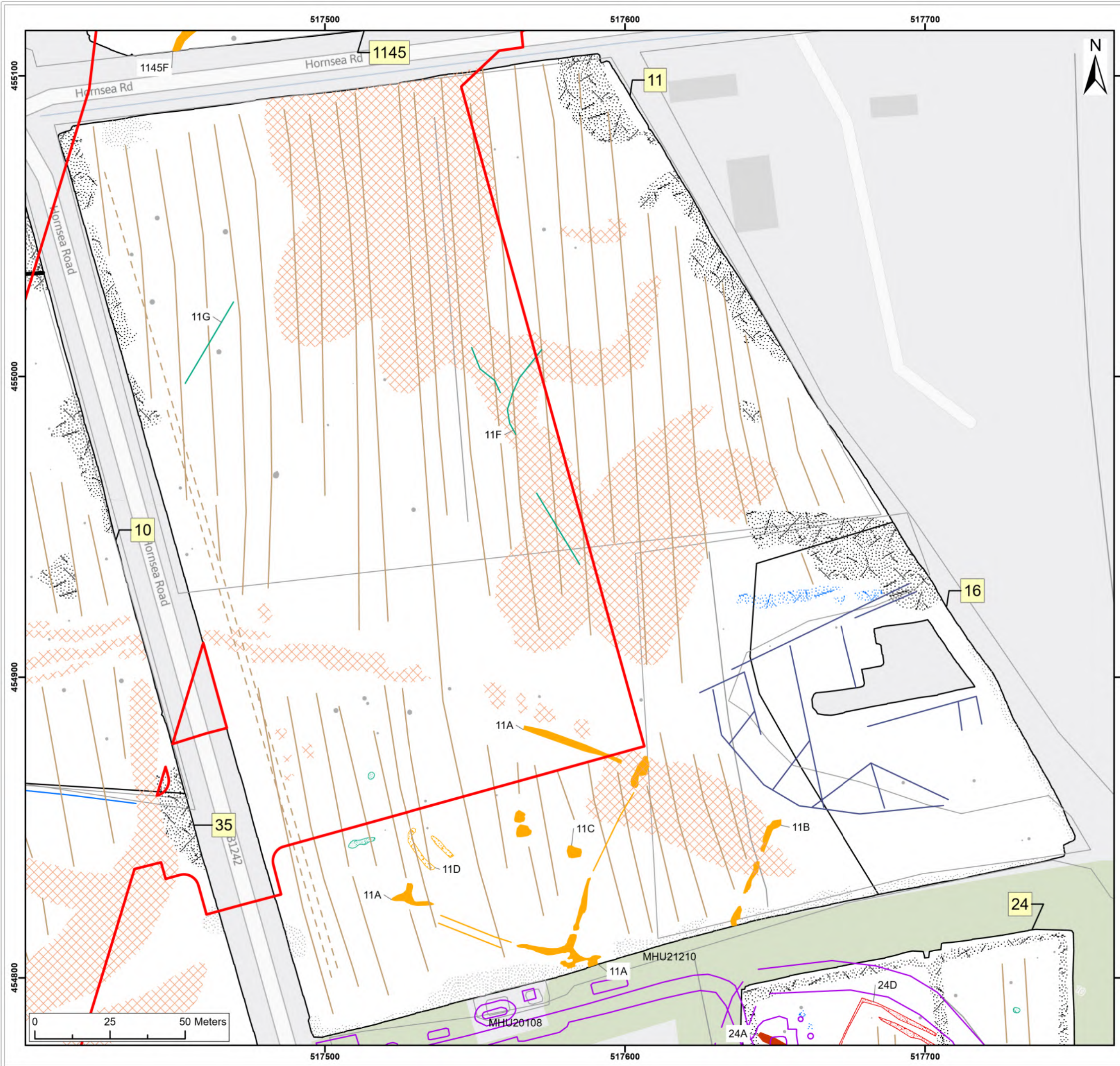




Legend:

| | |
|---|---|
| Onshore Development Area | Historic Environment Records (events) |
| Anomaly (Probable Archaeology) | Point |
| Anomaly (Possible Archaeology) | Line |
| Spread (Possible Archaeology) | Region |
| Spread (Unclear Origin) | Historic Environment Records (monuments) |
| Spread (Geology/Natural) | Monument, Building, Find spot |
| Spread (Magnetic Disturbance) | Monument |
| Anomaly (Ferrous/Iron Spike) | Monument |
| Linear Trend (Possible Archaeology) | NMP Mapping |
| Linear Trend (Unclear Origin) | NMP Mapping |
| Linear Trend (Agricultural, Ploughing) | |
| Linear Trend (Agricultural, Ridge and Furrow) | |

| | | | | | | |
|---|-----|--|--|-------------------|-----|-----|
| | | | | | | |
| | | | | | | |
| | | | | | | |
| SX | P05 | 24/01/2024 | Draft | SO | AG | JL |
| SUI | REV | DATE | DESCRIPTION | DRW | CHK | APR |
| Title: <div>Archive Interpretation: 1312</div> | | | | | | |
| Figure:22-7-471 | | Drawing No: PB2340-RHD-ZZ-ZZ-DR-Z-0471 | | | | |
| Co-ordinate system: British National Grid | | | Page Size: A3 | Scale: 1:1,250 | | |
| Project: Dogger Bank South Offshore Wind Farms | | | Report: Archaeological Geophysical Survey Report | | | |



- Legend:**
- Onshore Development Area
 - Anomaly (Probable Archaeology)
 - Spread (Probable Archaeology)
 - Anomaly (Possible Archaeology)
 - Spread (Possible Archaeology)
 - Spread (Historic Feature)
 - Spread (Unclear Origin)
 - Spread (Geology/Natural)
 - Spread (Magnetic Disturbance)
 - Anomaly (Ferrous/Iron Spike)
 - Spread (Ferrous/Iron Spike)
 - Linear Trend (Possible Archaeology)
 - Linear Trend (Historic Feature)
 - Linear Trend (Unclear Origin)
 - Linear Trend (Agricultural, Ploughing)
 - Linear Trend (Agricultural, Ridge and Furrow)
 - Linear Trend (Drainage)
 - Linear Trend (Service)
- Historic Environment Records (events)**
- Point
 - Line
 - Region
- Historic Environment Records (monuments)**
- Monument, Building, Find spot
 - Monument
 - Monument
- NMP Mapping**
- NMP Mapping

| | | | | | | |
|-----|-----|------------|-------------|--|-----|-----|
| | | | | | | |
| SX | P05 | 24/01/2024 | Draft | | SO | AG |
| SUI | REV | DATE | DESCRIPTION | | DRW | CHK |

Title: Archive Interpretation: 11, 16

Figure:22-7-473 Drawing No: PB2340-RHD-ZZ-ZZ-DR-Z-0473

| | | |
|--|------------------|-------------------|
| Co-ordinate system: British National Grid | Page Size: A3 | Scale: 1:1,250 |
|--|------------------|-------------------|

| | |
|--|--|
| Project: Dogger Bank South Offshore Wind Farms | Report: Archaeological Geophysical Survey Report |
|--|--|

